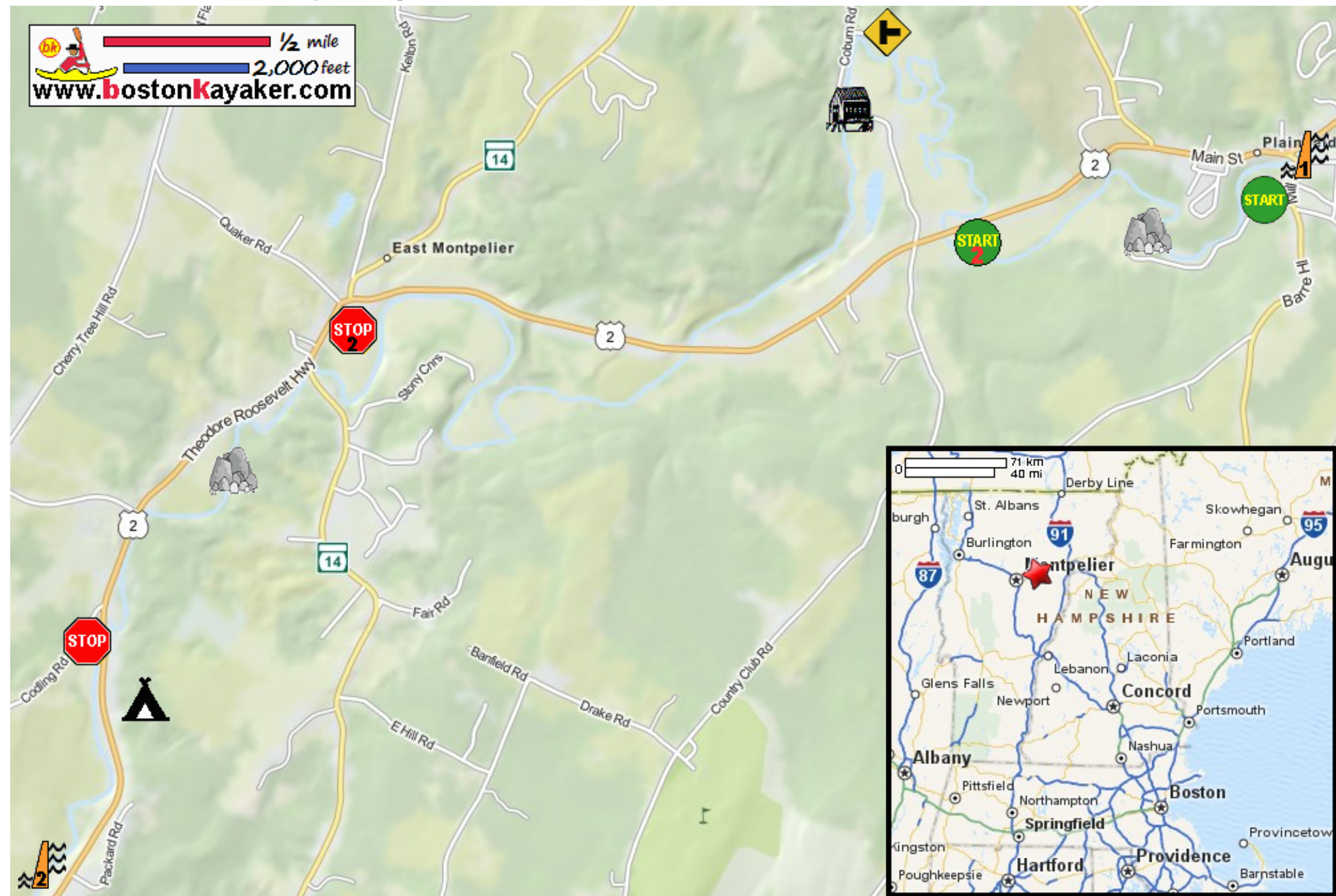














Kayaking on Winooski River - from Plainfield VT to East Montpelier VT


1/2 mile
2,000 feet
www.bostonkayaker.com



-  Put in at Recreation Field Rd in Plainfield VT.
-  Take out at Codling Road in East Montpelier VT.
-  Estimated distance = 12+ miles
-  Coburn Road Covered Bridge
-  Kingsbury Branch enters on river right.
-  Main Street Dam
-  Alternate put in at Route 2 bridge in Plainfield VT.
-  Alternate take out at East Montpelier Village.
-  Long rocky sections
-  Green Valley Campground
-  River name from Abenaki word meaning "wild onion".
-  Hidden Dam