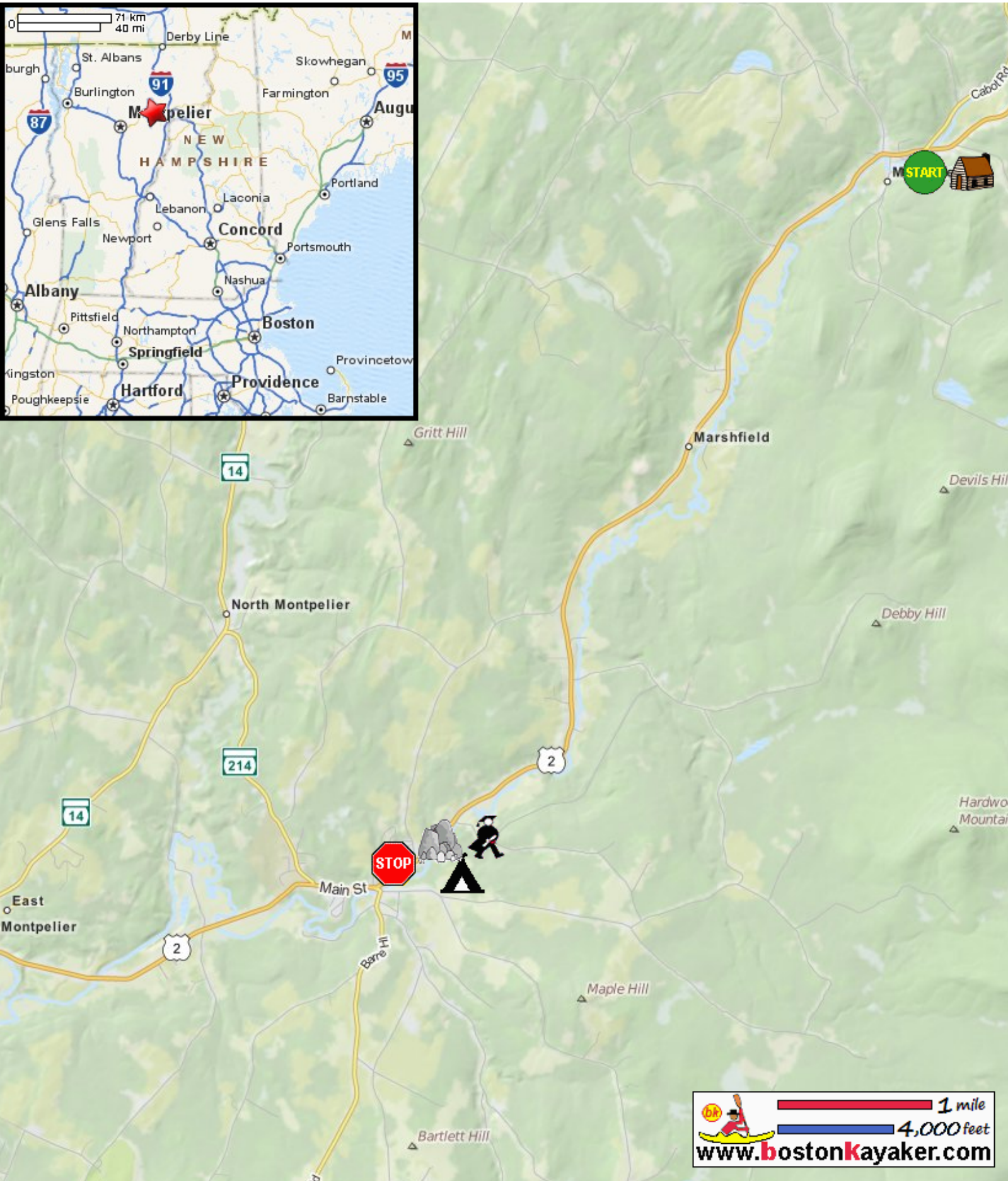
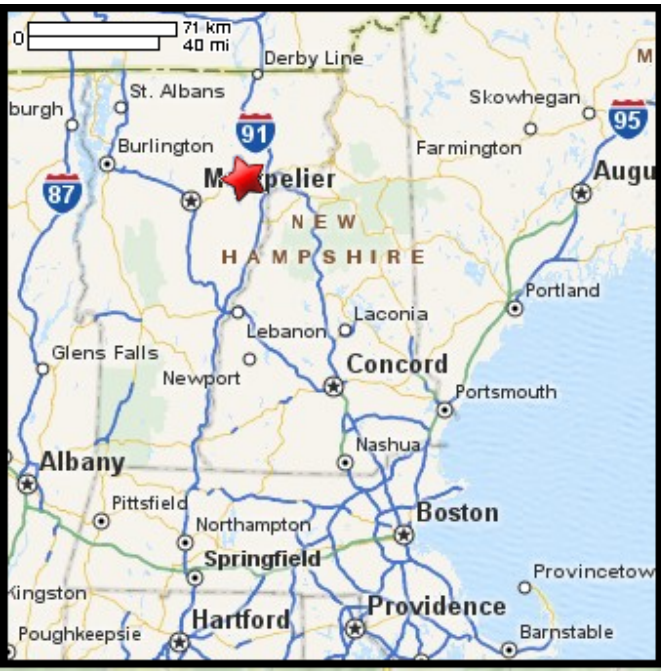










# Kayaking on Winooski River - from Marshfield VT to Plainfield VT




 1 mile  
 4,000 feet  
[www.bostonkayaker.com](http://www.bostonkayaker.com)

-  Put in at School Street in Marshfield VT.
-  Take out at Martin Bridge on Route 2 in Plainfield VT.
-  Estimated distance = 5 miles
-  Onion River Campground
-  Rock Garden
-  Twinfield High School - alternate take out
-  River name from Abenaki word meaning "wild onion".
-  May not be runnable during dry periods.
-  Old School House Common