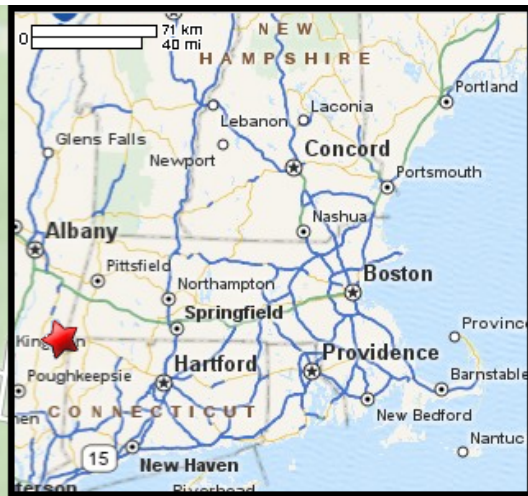









Kayaking on Willimantic River - from Coventry CT to Columbia CT



-  Park on Mansfield side of dam and portage across Route 275.
-  Put in below dam on Route 275 in Coventry CT.
-  Take out at Willimantic Road / Route 66 in Columbia CT.
-  Eagleville Dam
-  Estimated round-trip distance = 5.2 miles
-  Paddle when river gauge in Coventry CT reads > 4.2 ft.
-  Hop River enters on river right.