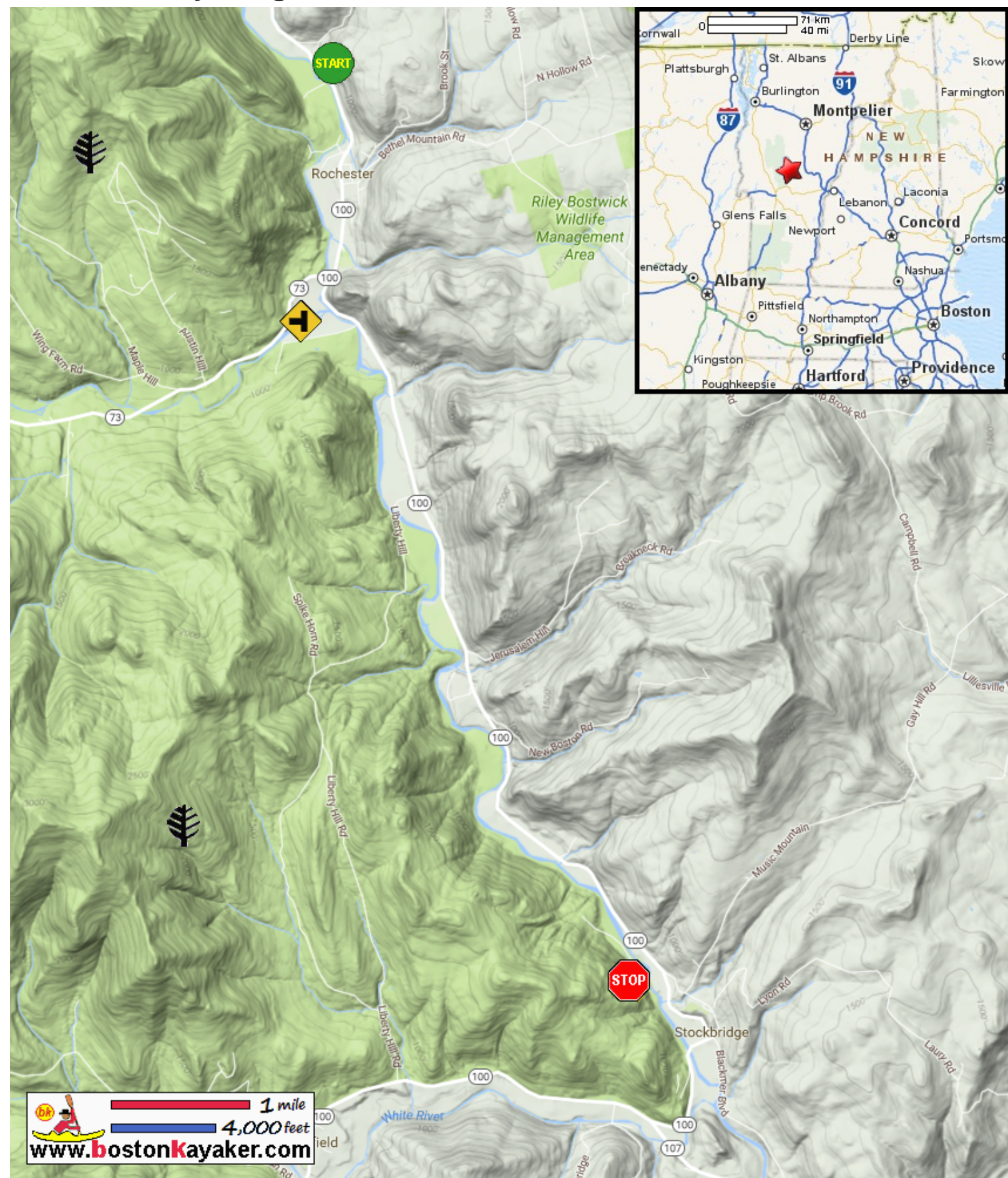








Kayaking on White River - from Rochester VT to Stockbridge VT



-  Put in at Route 100 at Beans Bridge Road in Rochester VT.
-  Take out at Peavine Park on Pit Road in Stockbridge VT.
-  White River West Branch enters on river right.
-  Water level maybe too low from mid-summer.
-  Estimated distance = 7.5 miles
-  Green Mountain National Forest


1 mile
4,000 feet
www.bostonkayaker.com