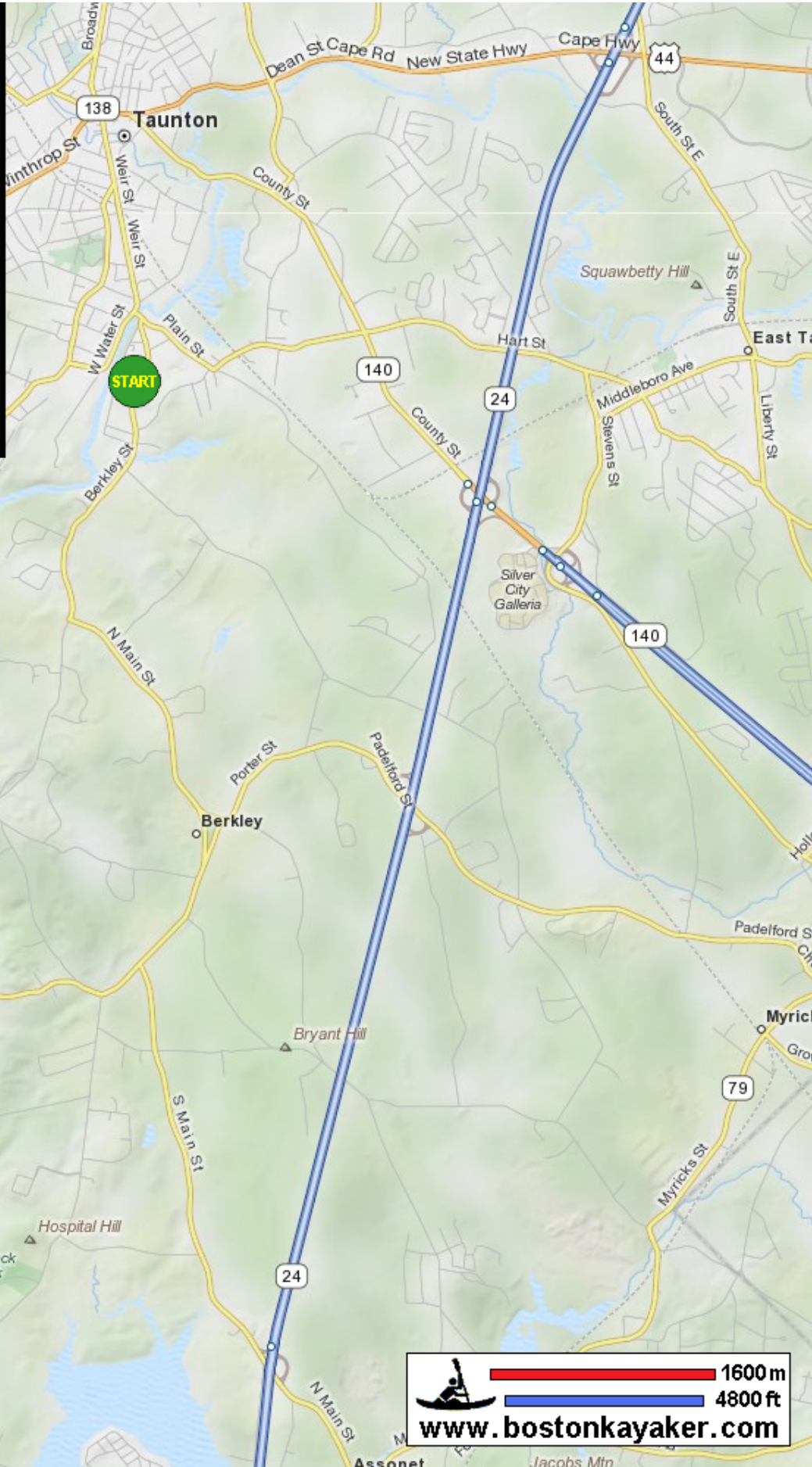









# Kayaking on Taunton River - from Taunton MA to Dighton MA




 1600 m  
 4800 ft  
[www.bostonkayaker.com](http://www.bostonkayaker.com)

-  Put in at river front park on East Water Street in Taunton MA.
-  Take out at state park on Bayview Avenue in Berkeley MA.
-  Estimated distance = 6 miles
-  Dighton Rock State Park
-  Alternate put in / take out at Berkeley Heritage Park.
-  Best to paddle when tide is receding.
-  Taunton Yacht Club Marina