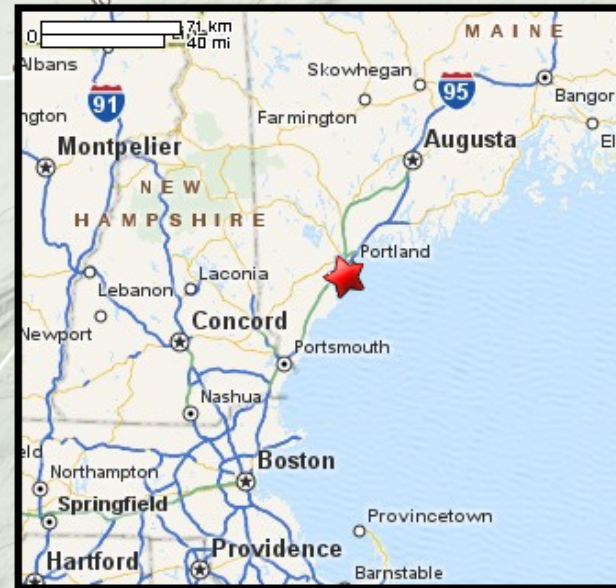
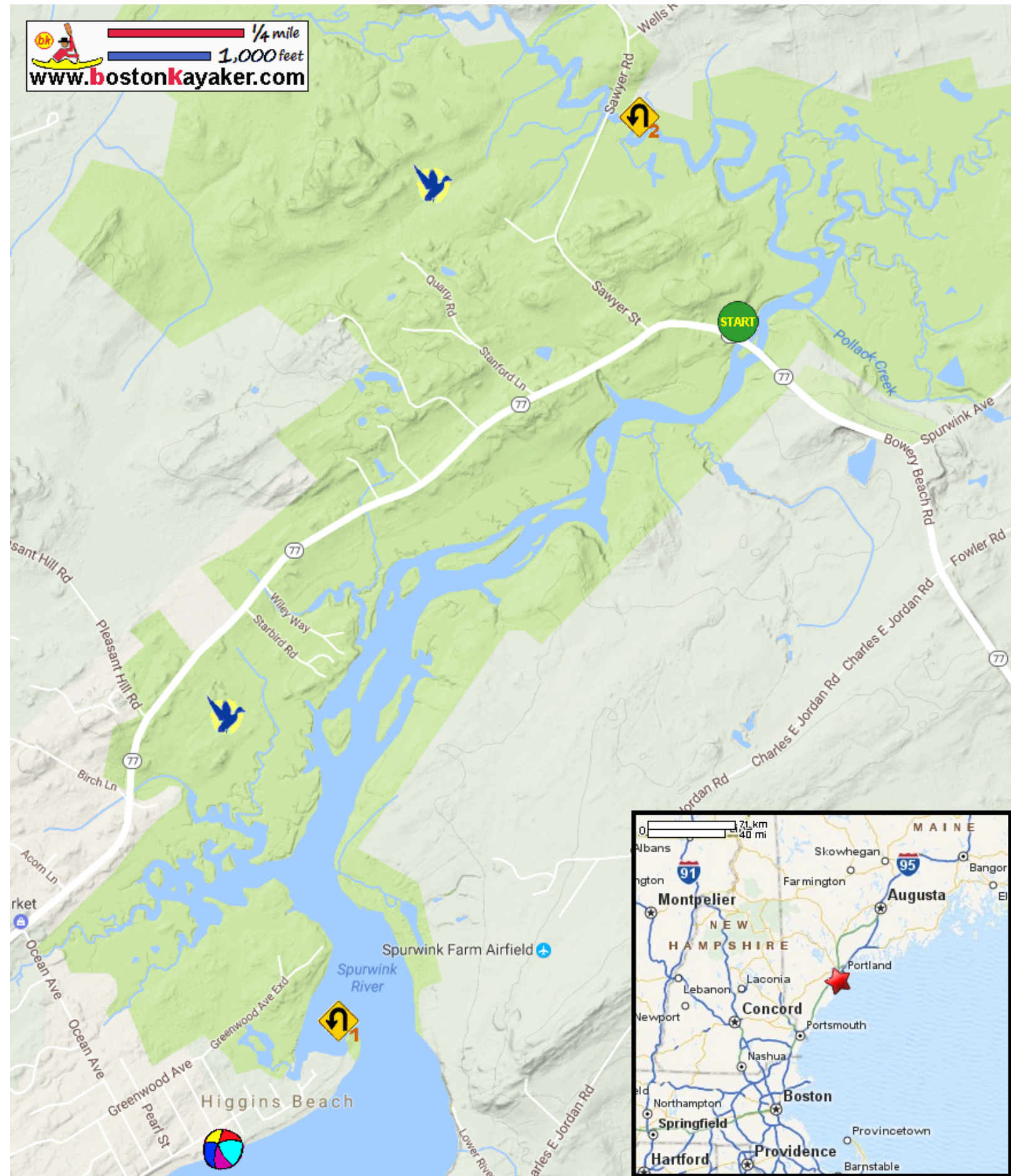









Kayaking on Spurwink River - in Scarborough ME

www.bostonkayaker.com

1/4 mile (red line)
1,000 feet (blue line)



-  Put in at Route 77 / Spurwink Road in Scarborough ME.
-  Paddle down to the mouth of Spurwink River and return.
-  Paddle up to Sawyer Road and return.
-  Estimated round trip distance = 5+ miles
-  Best to start paddle 2 hours+ before high tide.
-  Rachel Carson National Wildlife Refuge (NWR)
-  Higgins Beach