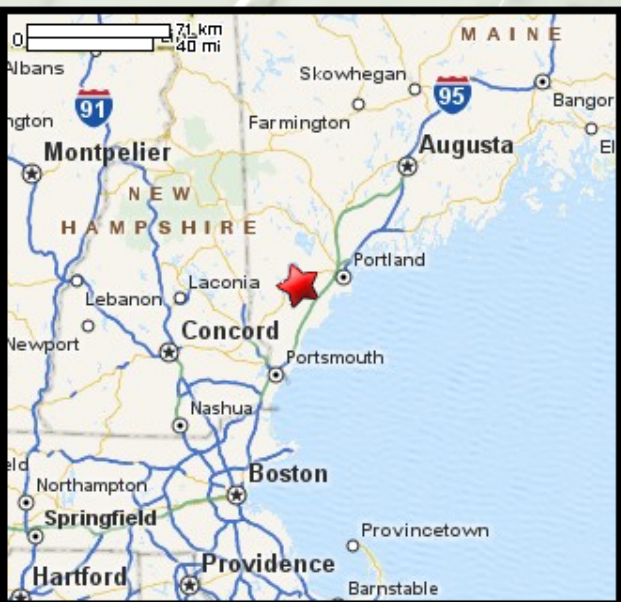
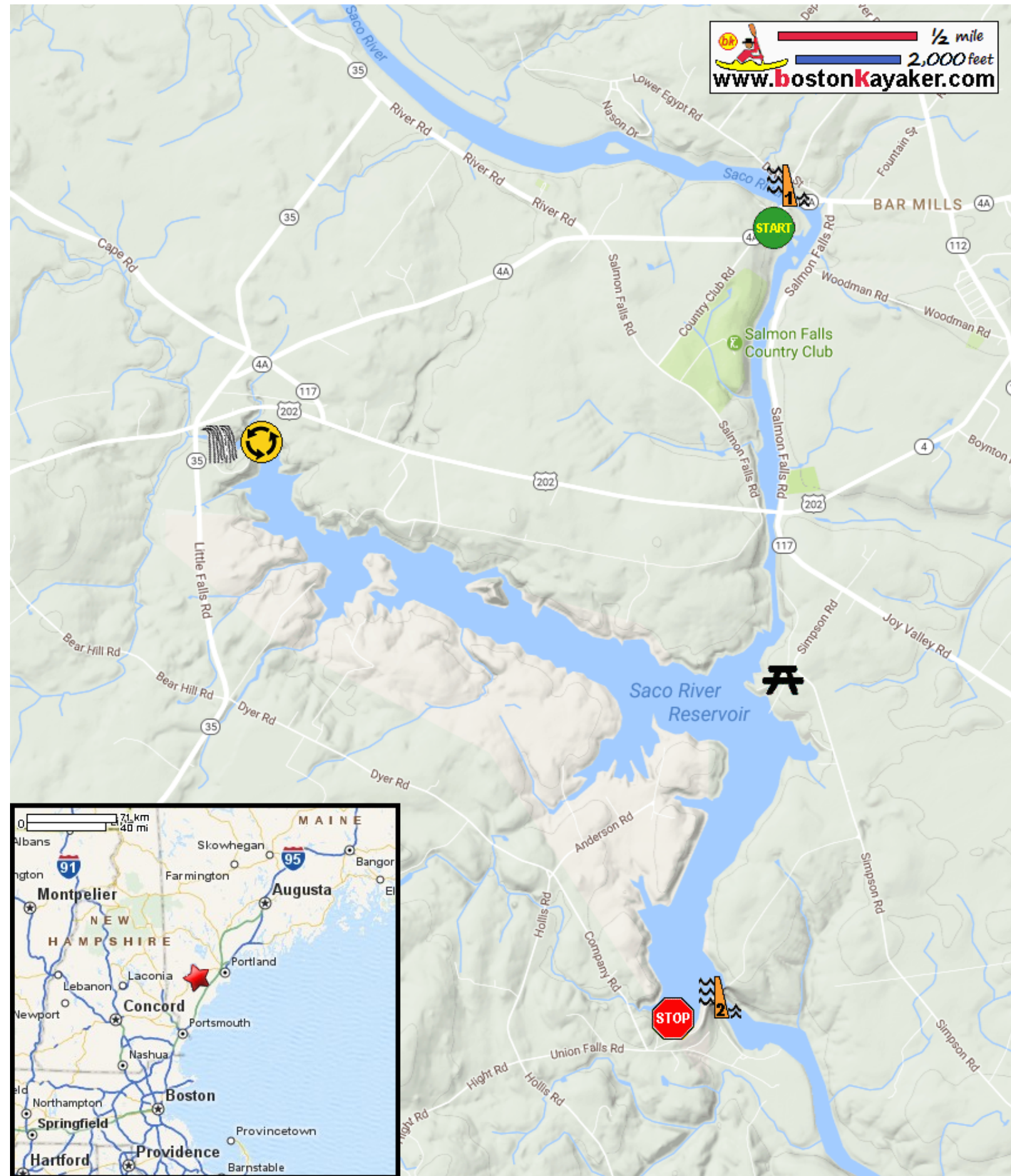









Kayaking on Saco River - from Hollis ME to Dayton ME

1/2 mile
2,000 feet
www.bostonkayaker.com



-  Put in at Canal Road off Route 4A below dam in Hollis ME
-  Take out at Landing Road in Dayton ME.
-  Optional paddle to the northwest end of reservoir. Extra 4+ miles.
-  Pleasant Point Park - alternate put in spot
-  Estimated distance = 3+ miles
-  Water falls
-  Bar Mills Dam
Skelton Dam