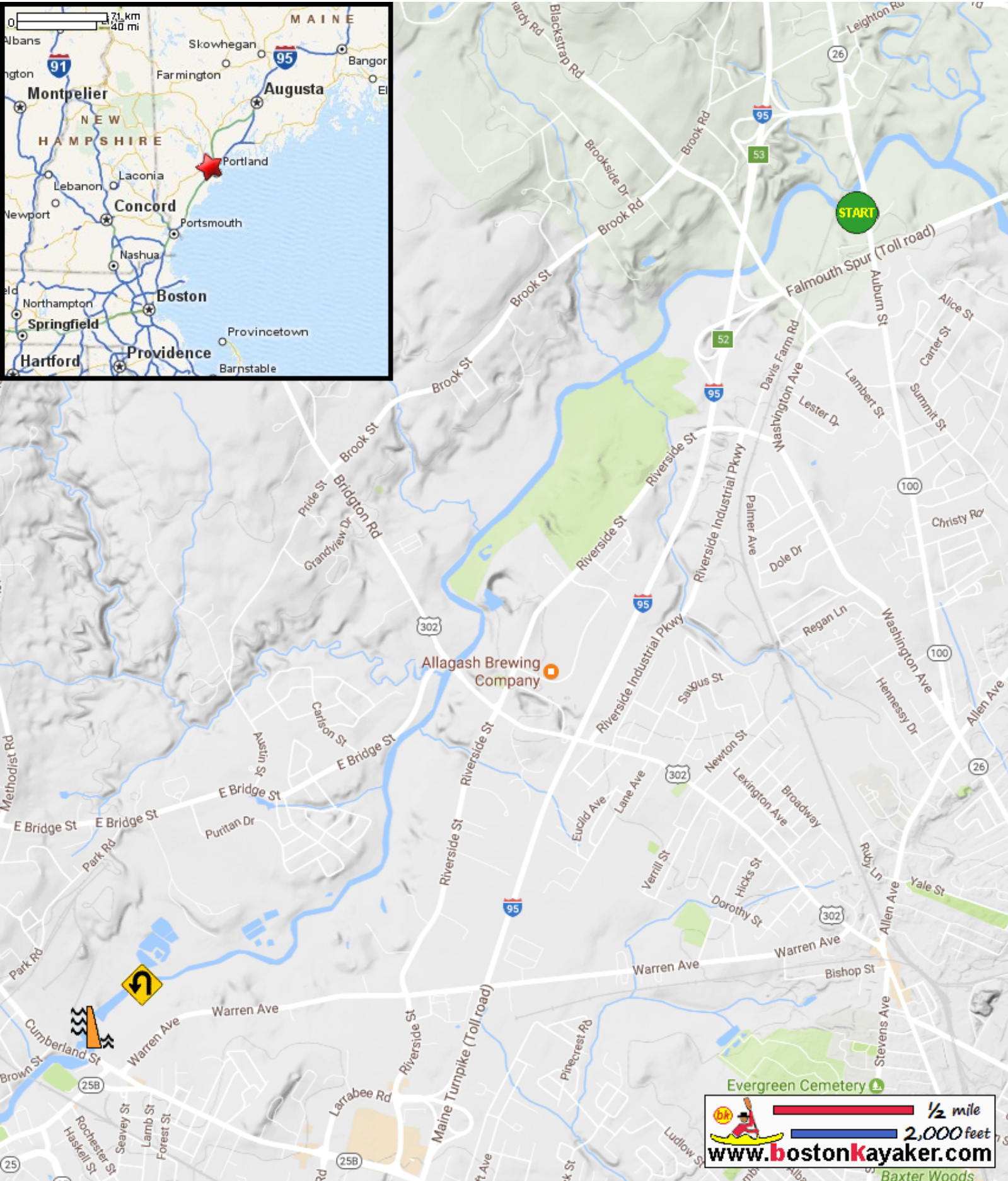
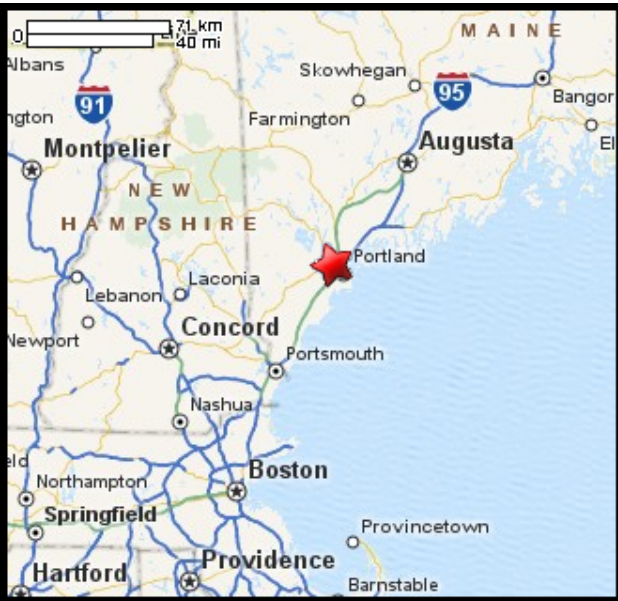








Kayaking on Presumpscot River - from Route 100 in Falmouth ME



-  Put in at Route 100 bridge in Falmouth ME.
-  Paddle up on Presumpscot River to dam and return.
-  Estimated round trip distance = 7+ miles
-  Cumberland Mills Dam - no public access below
-  Presumpscot Falls is off map 1 mile downstream
-  "Presumpscot" means river with "many rough places".


 1/2 mile
 2,000 feet
www.bostonkayaker.com