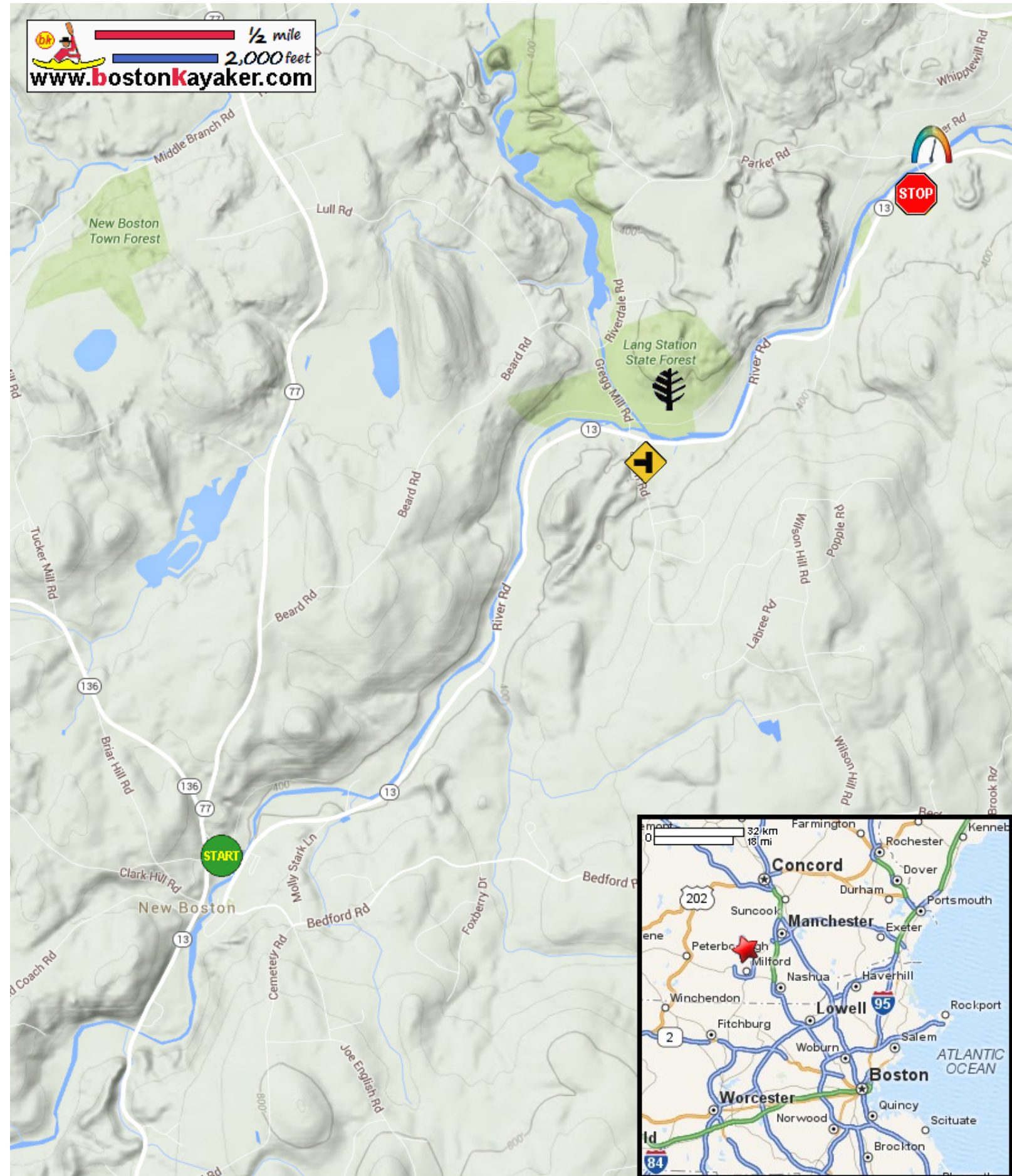









Kayaking on Piscataquog River South Branch - in New Boston NH



▬ 1/2 mile
▬ 2,000 feet
www.bostonkayaker.com



-  Put in at Depot Street in New Boston NH.
-  Take out at Parker Road's Howe Bridge in New Boston NH.
-  Middle Branch enters on river left.
-  USGS Piscataquog River Gauge - best to paddle when > 300 cfs
-  Estimated distance = 4+ miles
-  Lang Station State Forest
-  Class I - II rapids on this route!