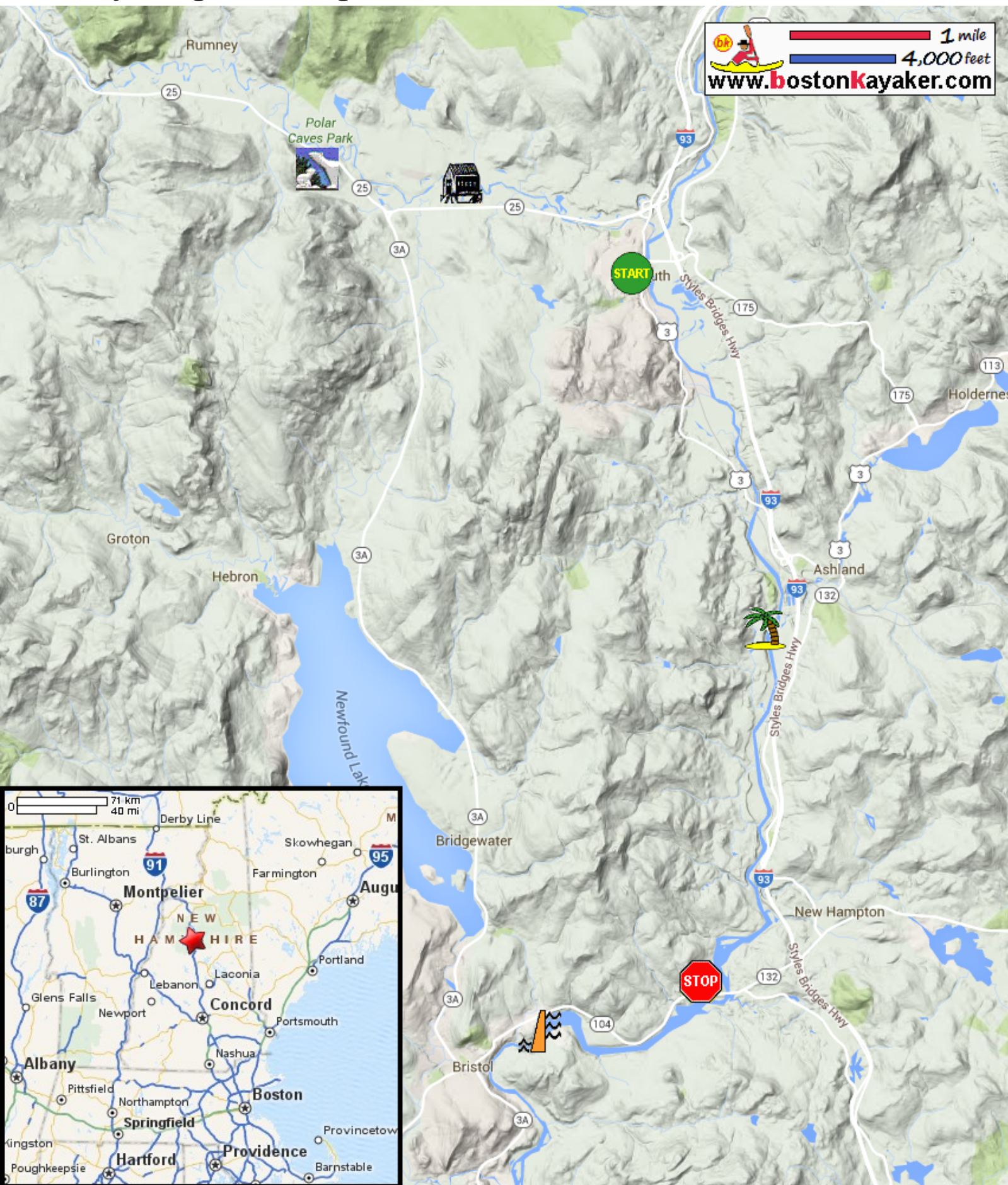










# Kayaking on Pemigewasset River - from Plymouth NH to New Hampton NH

1 mile  
4,000 feet  
[www.bostonkayaker.com](http://www.bostonkayaker.com)



-  Put in at picnic area on Green Street in Plymouth NH.
-  Take out at Mooney Clark Landing on Route 104 in New Hampton NH.
-  Estimated distance = 12 miles
-  Picnic Island
-  Smith Millenium Covered Bridge
-  "Pemigewasset" is Abenaki for "narrow and shallow swift current".
-  Polar Caves
-  Ayers Island Dam