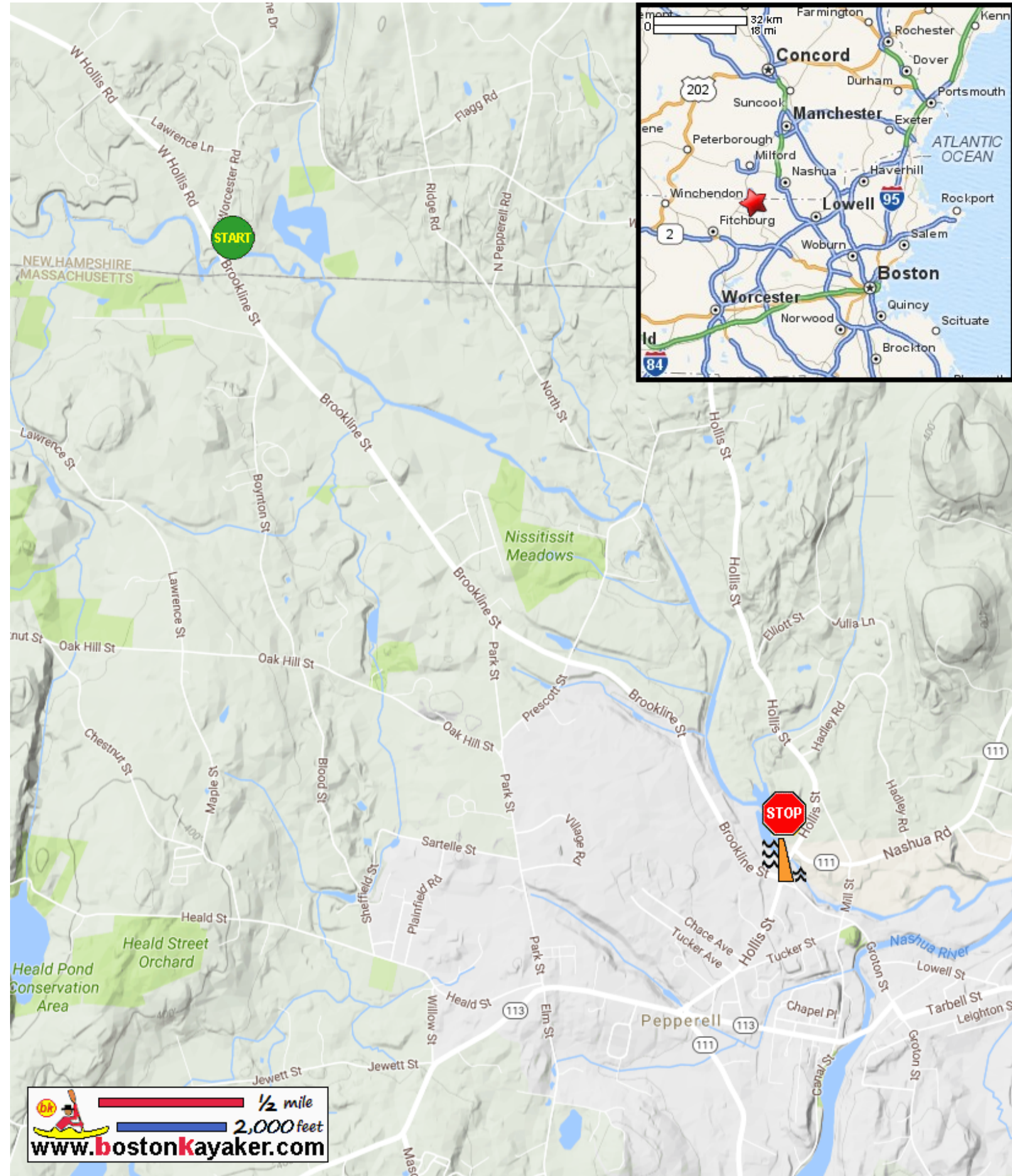
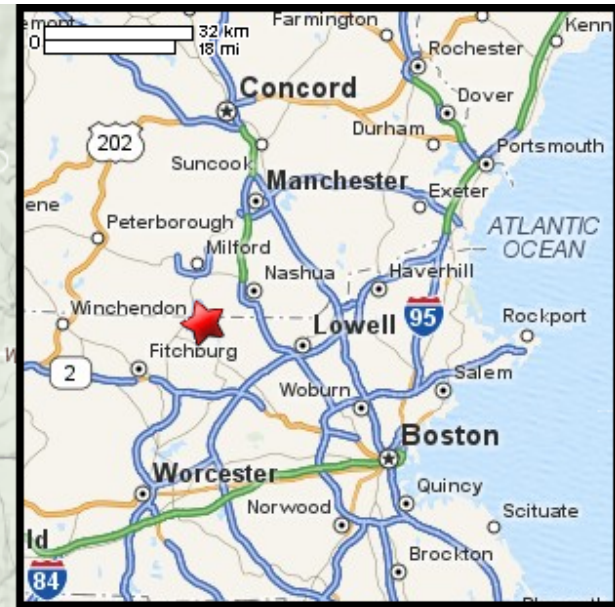









# Kayaking on Nissitissit River - from Hollis NH to Pepperell MA



-  Put in at Brookline Street in Hollis NH.
-  Take out at Hollis Street in Pepperell MA.
-  Estimated distance = 3+ miles
-  Turner Dam
-  "Nissitissit" means "between two brooks".
-  Caution! Many downed trees on this route.
-  Water may be too low in the summer.