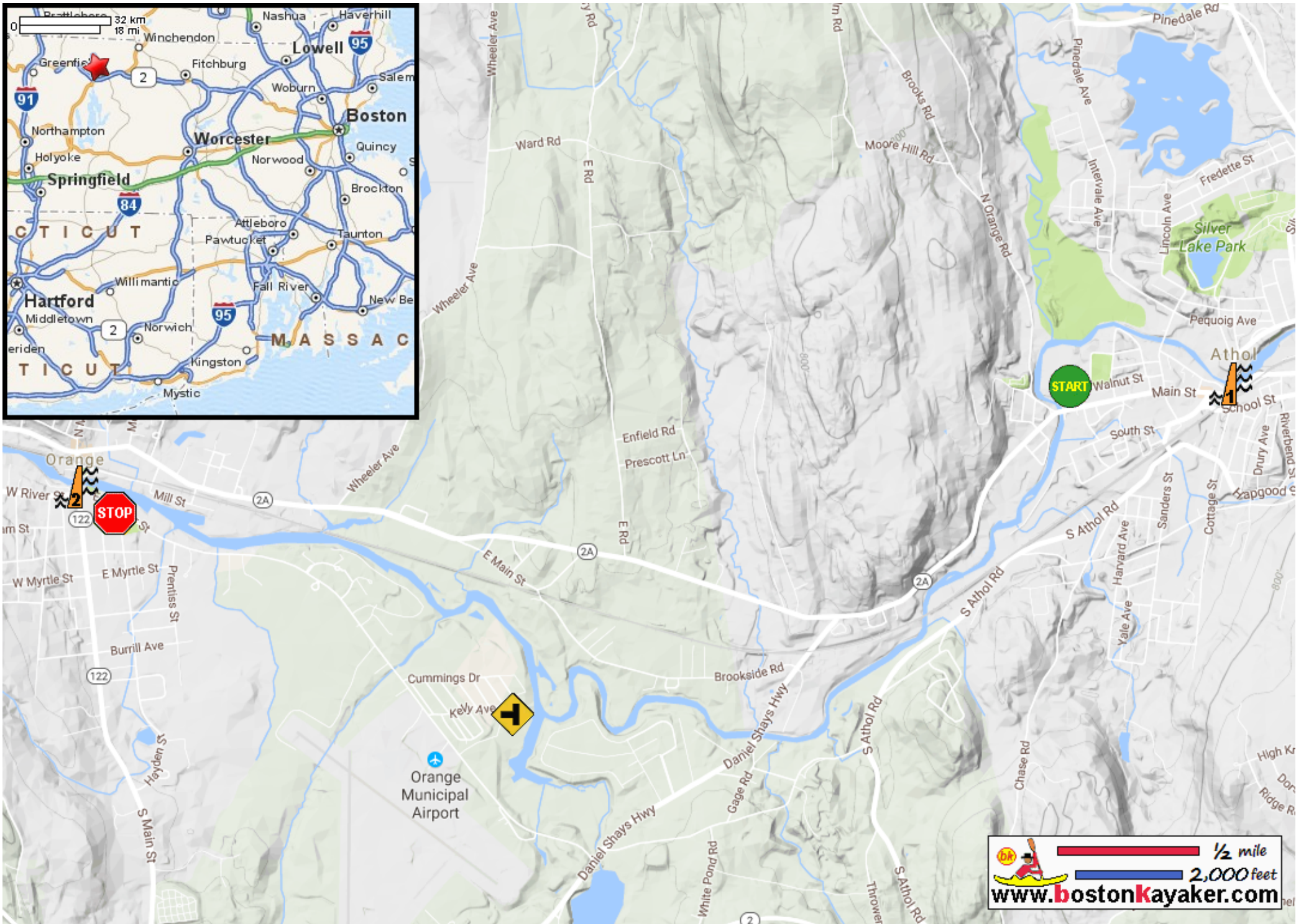








# Kayaking on Millers River - from Athol MA to Orange MA




 1/2 mile  
 2,000 feet  
[www.bostonkayaker.com](http://www.bostonkayaker.com)

-  Put in at Alan E Rich Environmental Park on Main Street in Athol MA.
-  Mill Brook enters on left. Veer right.
-  Take out at East River Street park in Orange MA.
-  Estimated distance = 4.5+ miles
-  Crescent St. Dam
-  South Main St. Dam