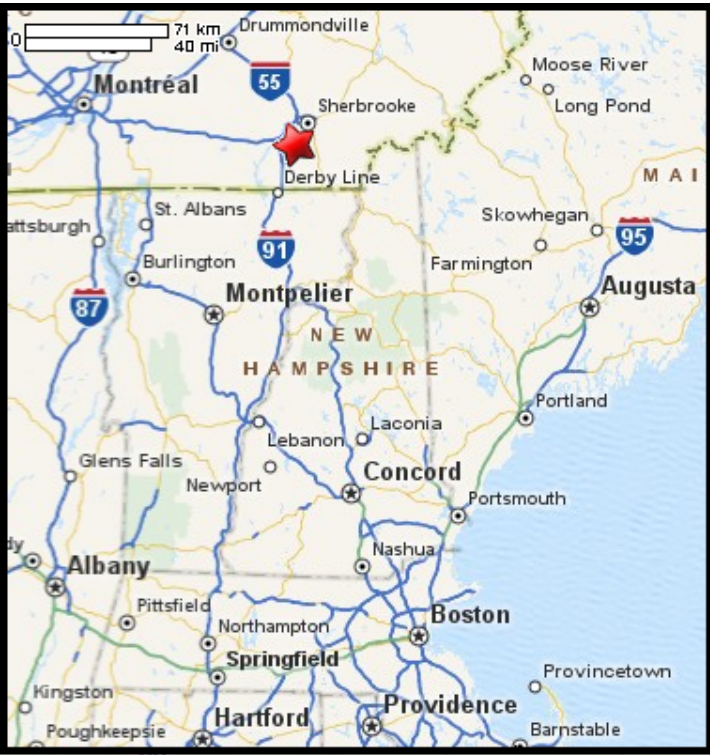










# Kayaking on Lake Massawippi - from Ayer's Cliff to North Hatley, Québec




 1 mile  
 4,000 feet  
[www.bostonkayaker.com](http://www.bostonkayaker.com)

-  Put in at Chemin Ripple Cove in Ayer's Cliff, Québec.
-  Take out at Lake Road in North Hatley, Québec.
-  Balade sur le Lac Massawippi marina and kayak rentals
-  "Massawippi" means "lake of deep waters" in Abenaki.
-  Estimated distance = 10.5 miles
-  Lake Massawippi Dam
-  Lake can be busy with powered boats.
-  Public beach and rec area