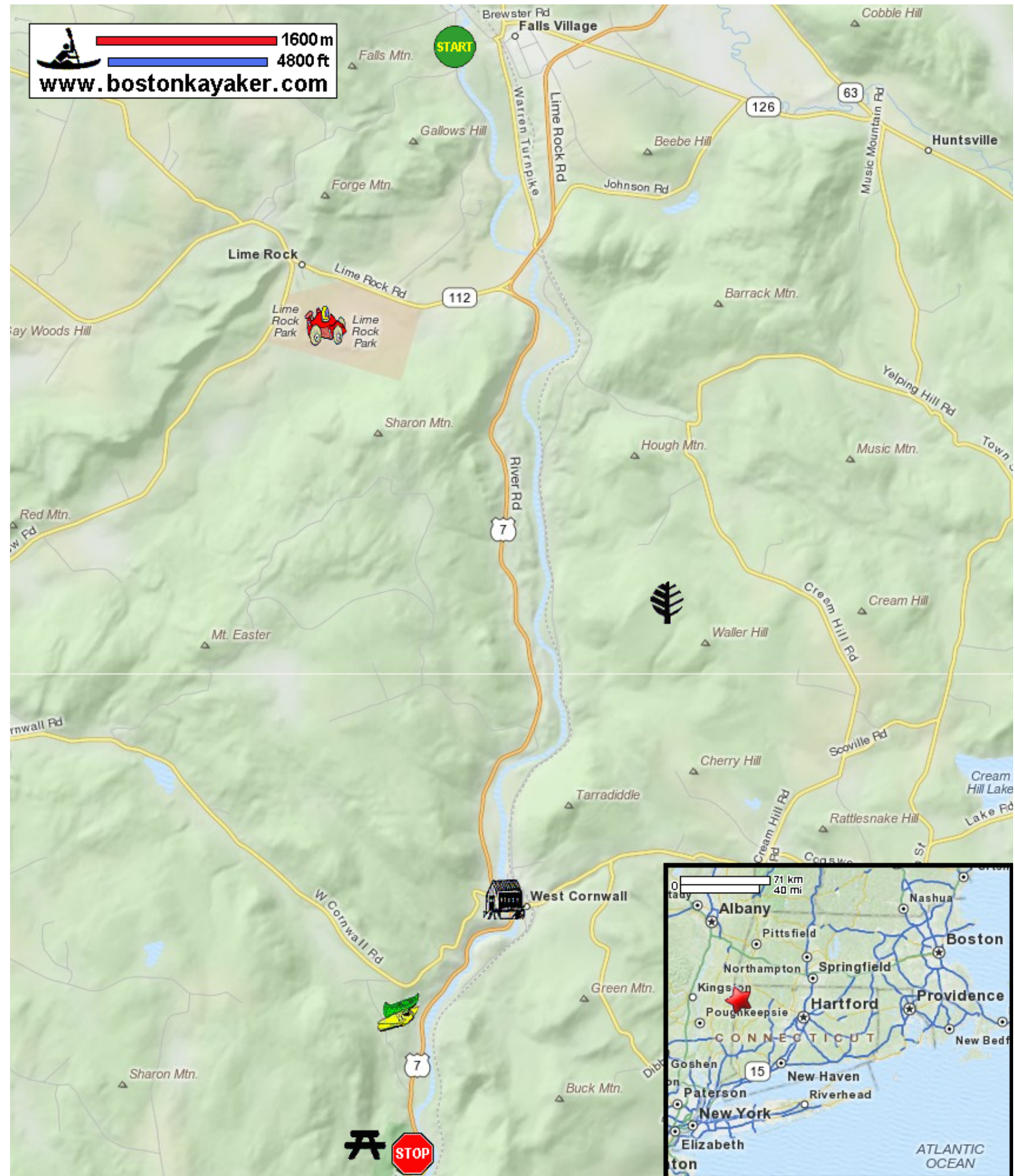










# Kayaking on Housatonic River - from Falls Village CT to Sharon CT



1600 m  
4800 ft  
[www.bostonkayaker.com](http://www.bostonkayaker.com)



-  Put in at Dugway Road in Falls Village CT.
-  Take out at state park on River Road / Route 7 in Sharon CT.
-  Estimated distance = 9 miles
-  West Cornwall Covered Bridge
-  Housatonic State Forest
-  Housatonic Meadows State Park
-  Clarke Outdoor kayak rentals
-  Lime Rock Race Track