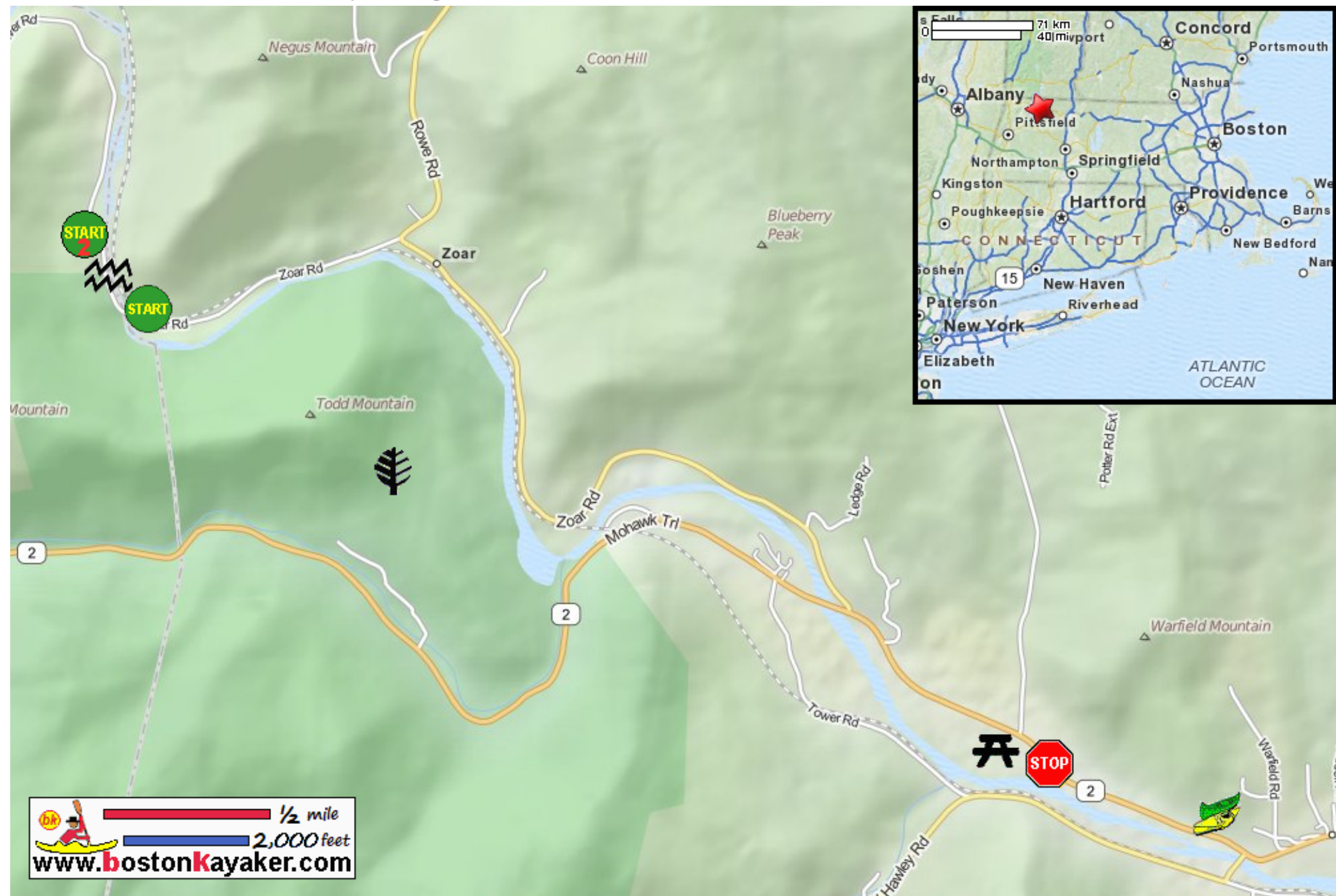












Kayaking on Deerfield River - from Zoar MA to Charlemont MA



-  Put in below Zoar Gap at Zoar Road in Charlemont MA.
-  Alternate put in at River Road in Drury MA.
-  Take out at Main Street / Route 2 in Charlemont MA.
-  Runnable 2 hours after dam releases at least 700 cfs.
-  Estimated distance = 4 miles
-  Shunpike Rest Area
-  Caution: Class I-II rapids on this route
-  Mohawk Trail State Forest
-  Zoar Gap - Class III rapids
-  Zoar Outdoor Outfitter