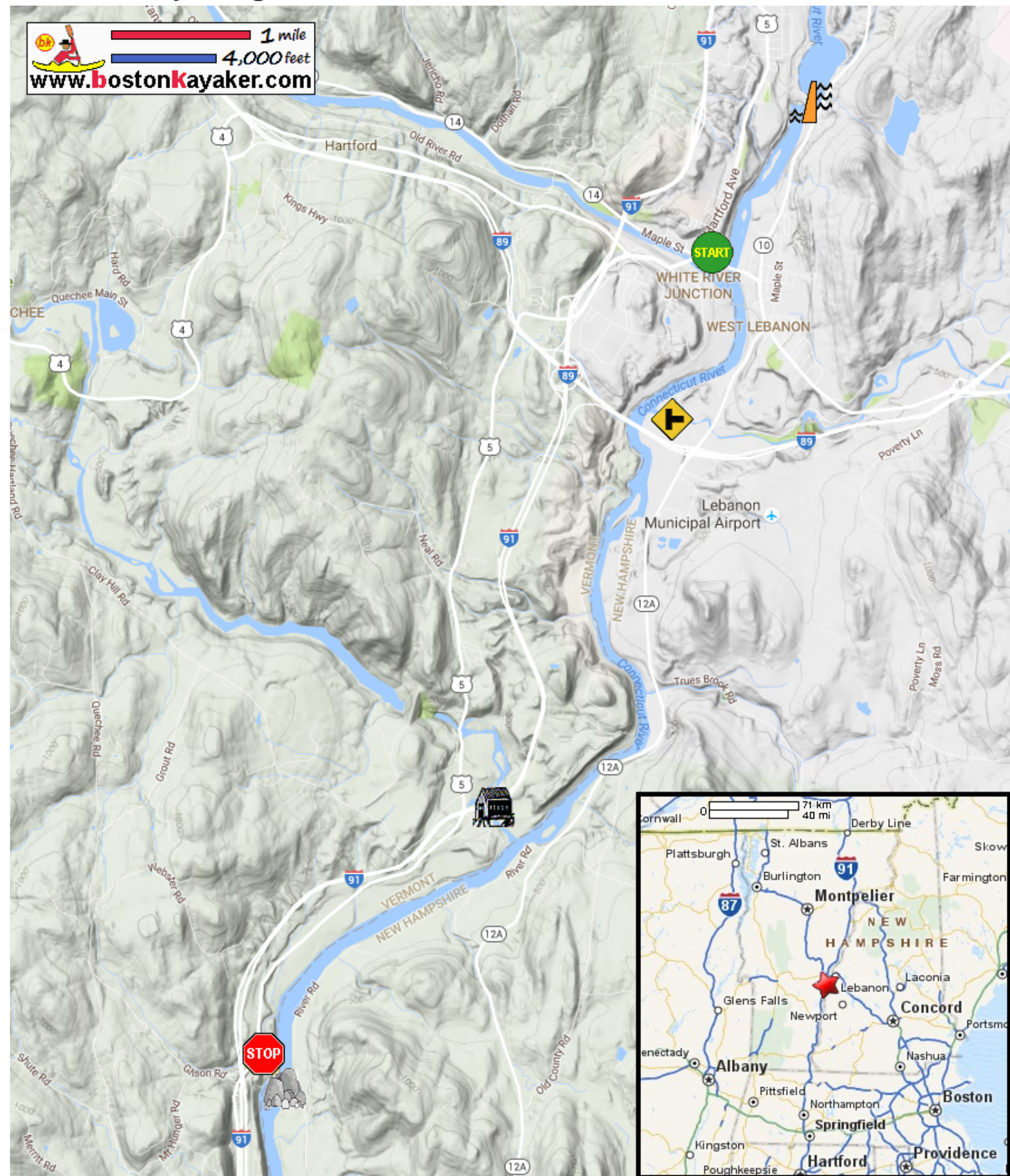










# Kayaking on Connecticut River - from Hartford VT to Hartland VT



**1 mile**  
**4,000 feet**  
[www.bostonkayaker.com](http://www.bostonkayaker.com)



-  Put in at Lyman Point Park on Maple Street in Hartford VT.
-  Take out on before falls off Route 5 in Hartland VT.
-  Mascoma River enters from the east.
-  Estimated distance = 7.5 miles
-  Willard Covered Bridge over Ottauquechee River
-  Ledge Island / Sumner Falls
-  Wilder Dam
-  Portage of 300+ feet required at put in.