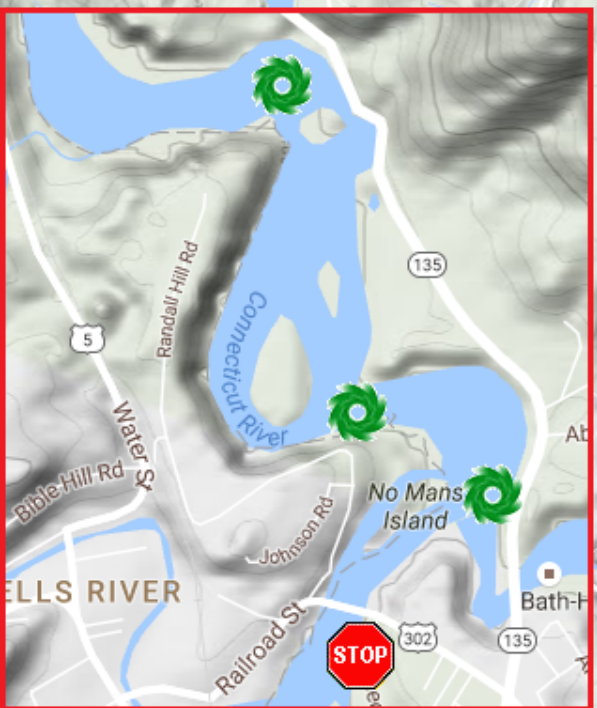
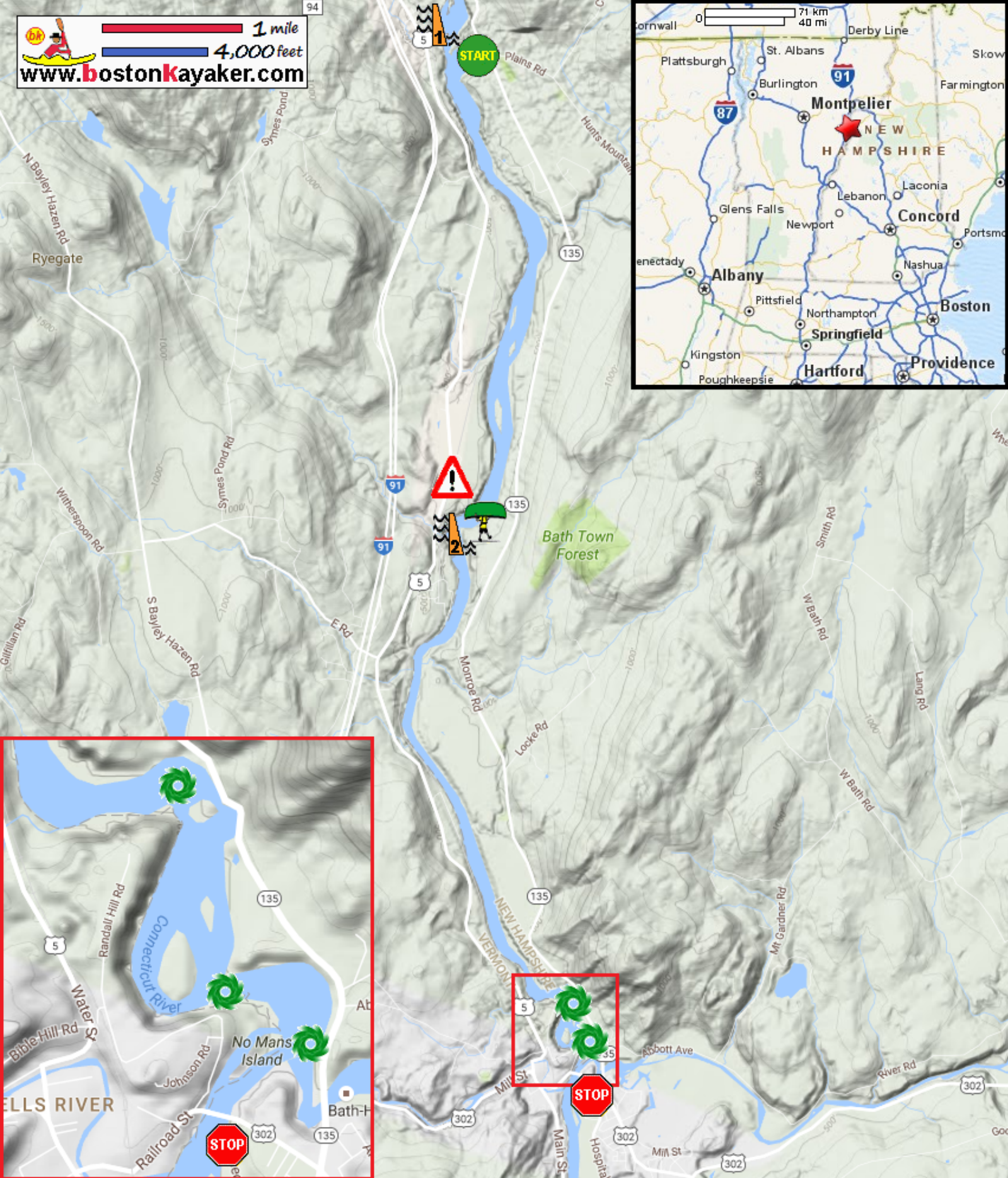
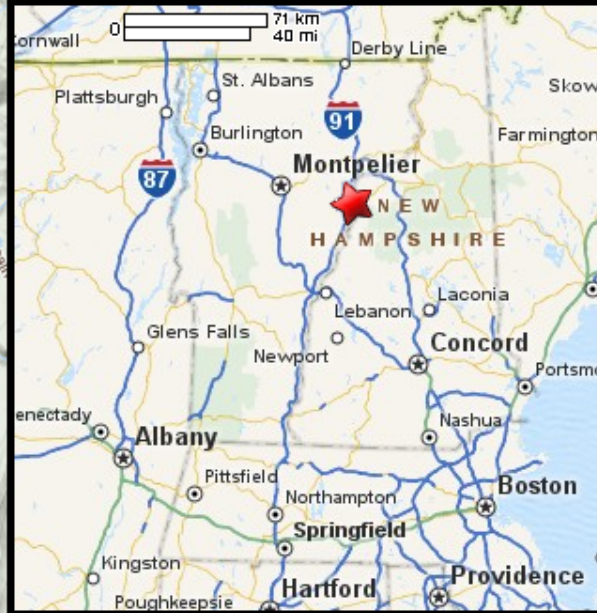










# Kayaking on Connecticut River - from Monroe NH to Woodsville NH

1 mile  
4,000 feet  
www.bostonkayaker.com



-  Put in at McIndoes Falls Road in Monroe NH.
-  Portage on river left around Dodge Falls Ryegate Dam.
-  Take out at Connecticut Street in Woodsville NH.
-  McIndoe Dam
-  Estimated distance = 7 miles
-  Caution approaching. "When your boat speeds up, head for shore!"
-  Whirlpools as Ammonoosuc River enters on left.
-  Dodge Falls Ryegate Dam