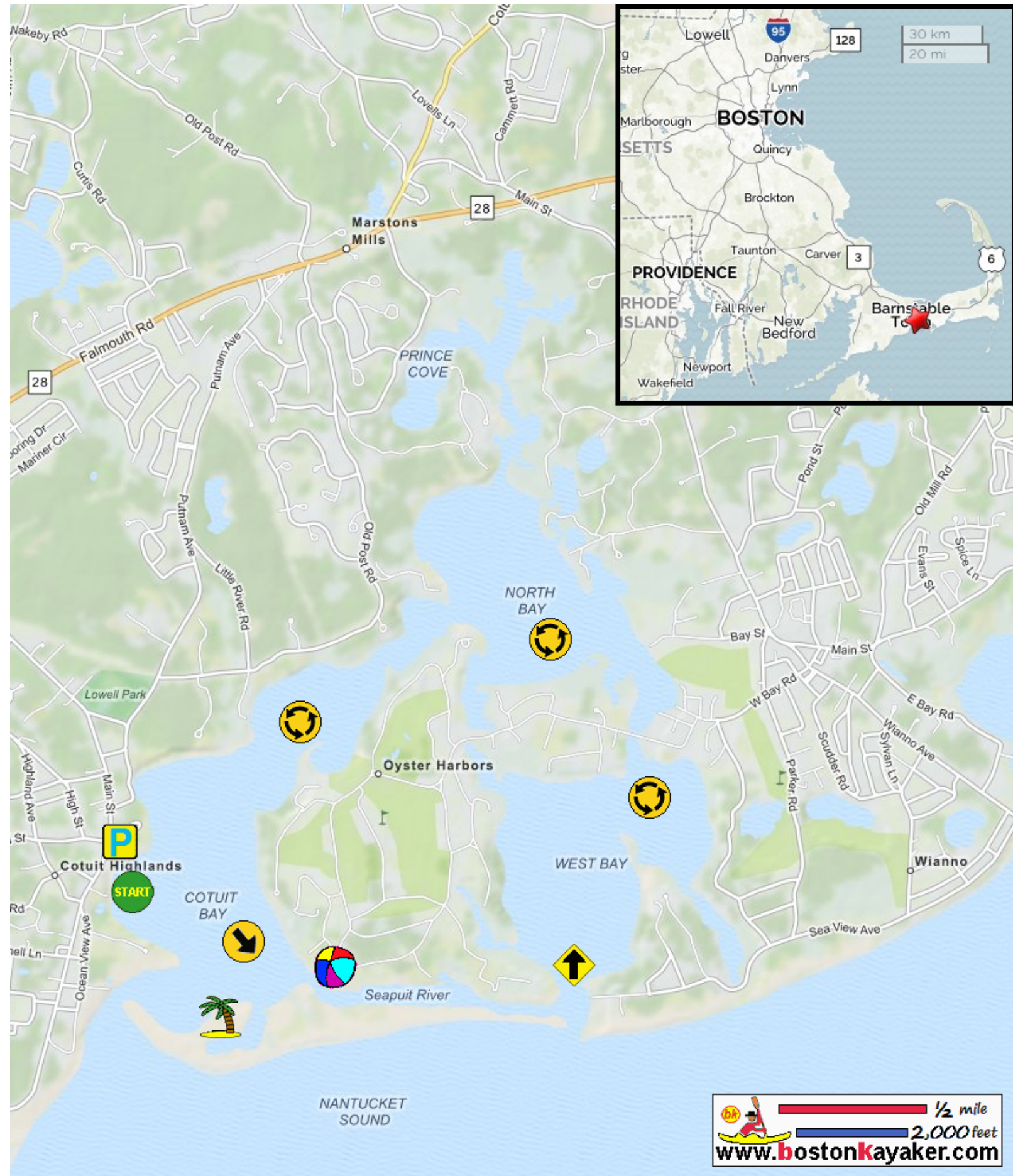










Kayaking on Cotuit Bay and Seapuit River - in Cotuit MA




 1/2 mile
 2,000 feet
www.bostonkayaker.com

-  Put in at Oyster Place Road in Cotuit MA.
-  Paddle into Seapuit River.
-  Paddle north into West Bay.
-  Paddle around Osterville Island and return.
-  Estimated round trip distance = 6+ miles
-  Resident parking permit required
-  Oyster Harbors Beach
-  Sampsons Island Reservation - can land and hike