

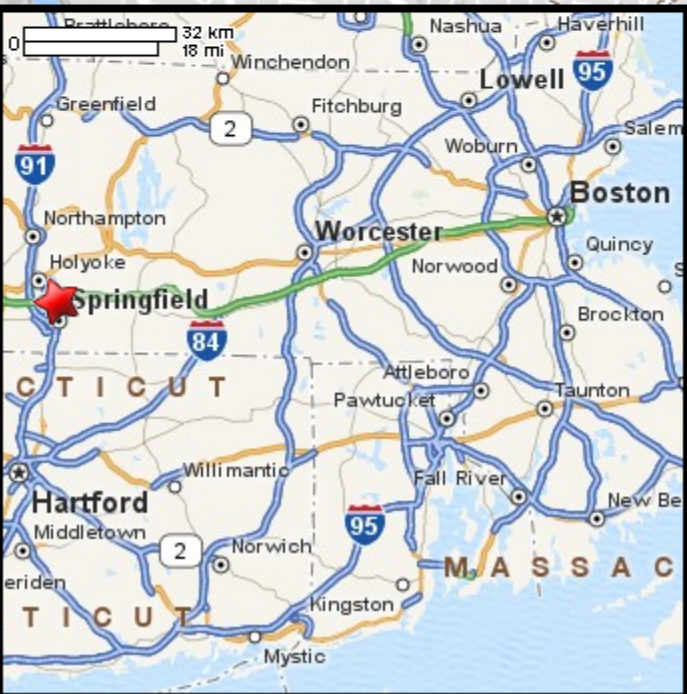
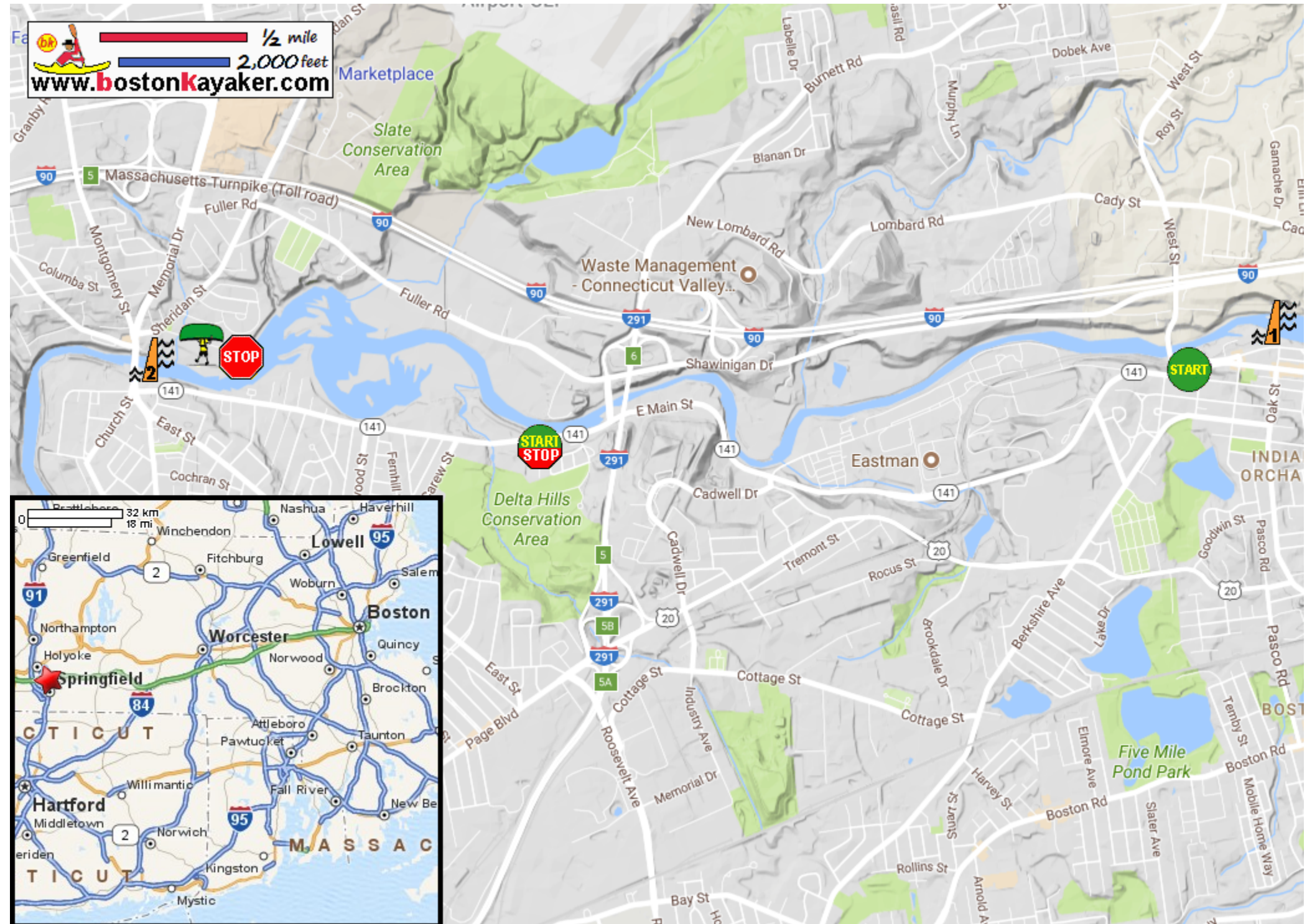
Kayaking on Chicopee River - from Springfield MA to Chicopee MA










 1/2 mile

 2,000 feet

www.bostonkayaker.com



-  Put in at West Street in Springfield MA.
-  Take out at Taylor St. in Chicopee MA.
-  200 yards portage
-  Estimated distance = 3.5 miles
-  Indian Orchard Dam
-  Chicopee Falls Dam
-  Alternate access at Route 141 roadside