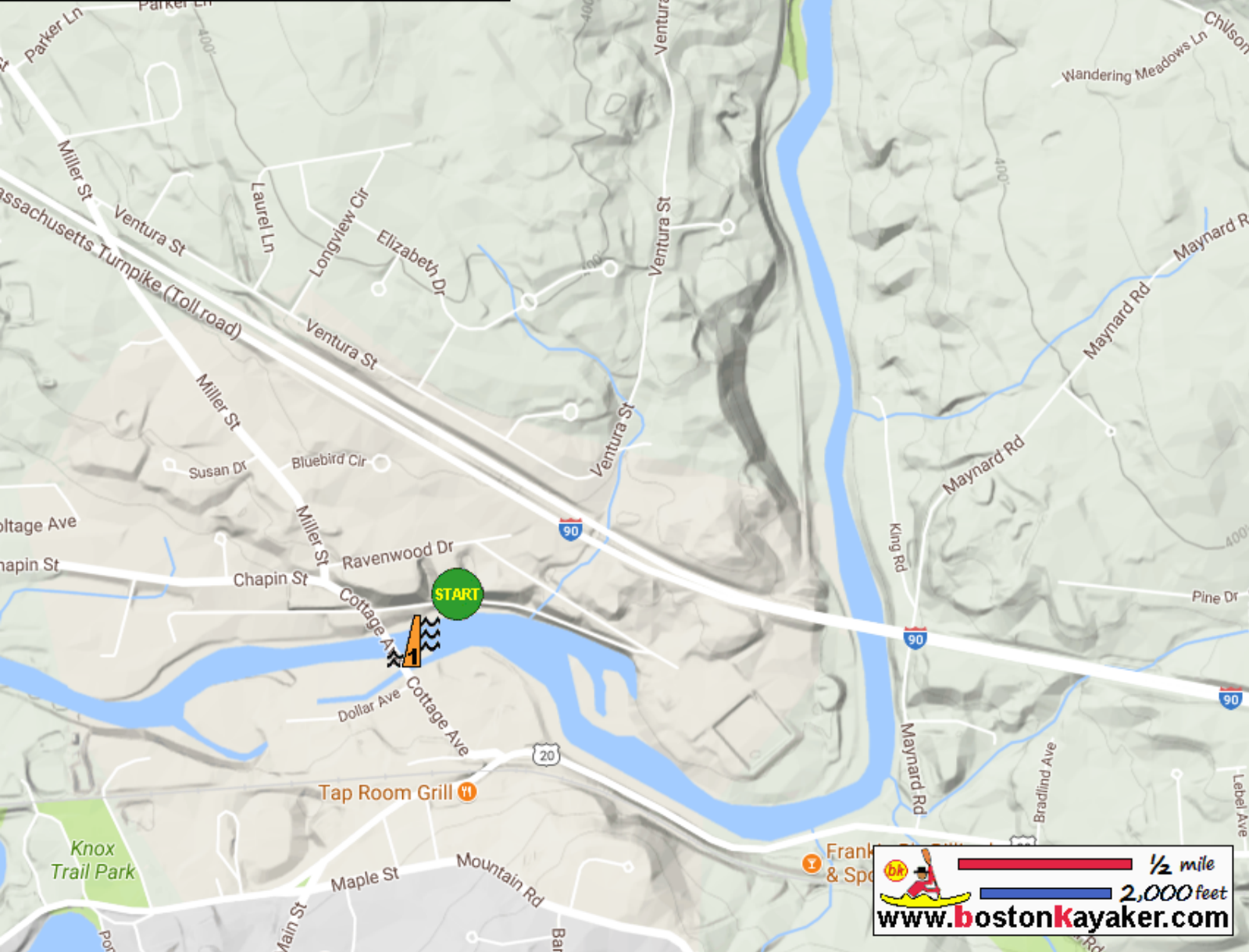









# Kayaking on Chicopee River - above Collins Dam in Ludlow MA




1/2 mile  
2,000 feet  
[www.bostonkayaker.com](http://www.bostonkayaker.com)

-  Put in at dam company private road off Ravenwood Drive in Ludlow MA.
-  Alternate put in at state park ramp.
-  Paddle up on Chicopee River and return.
-  Collins Dam
-  Estimated round trip distance = 4 miles
-  Red Bridge State Park
-  Red Bridge Dam