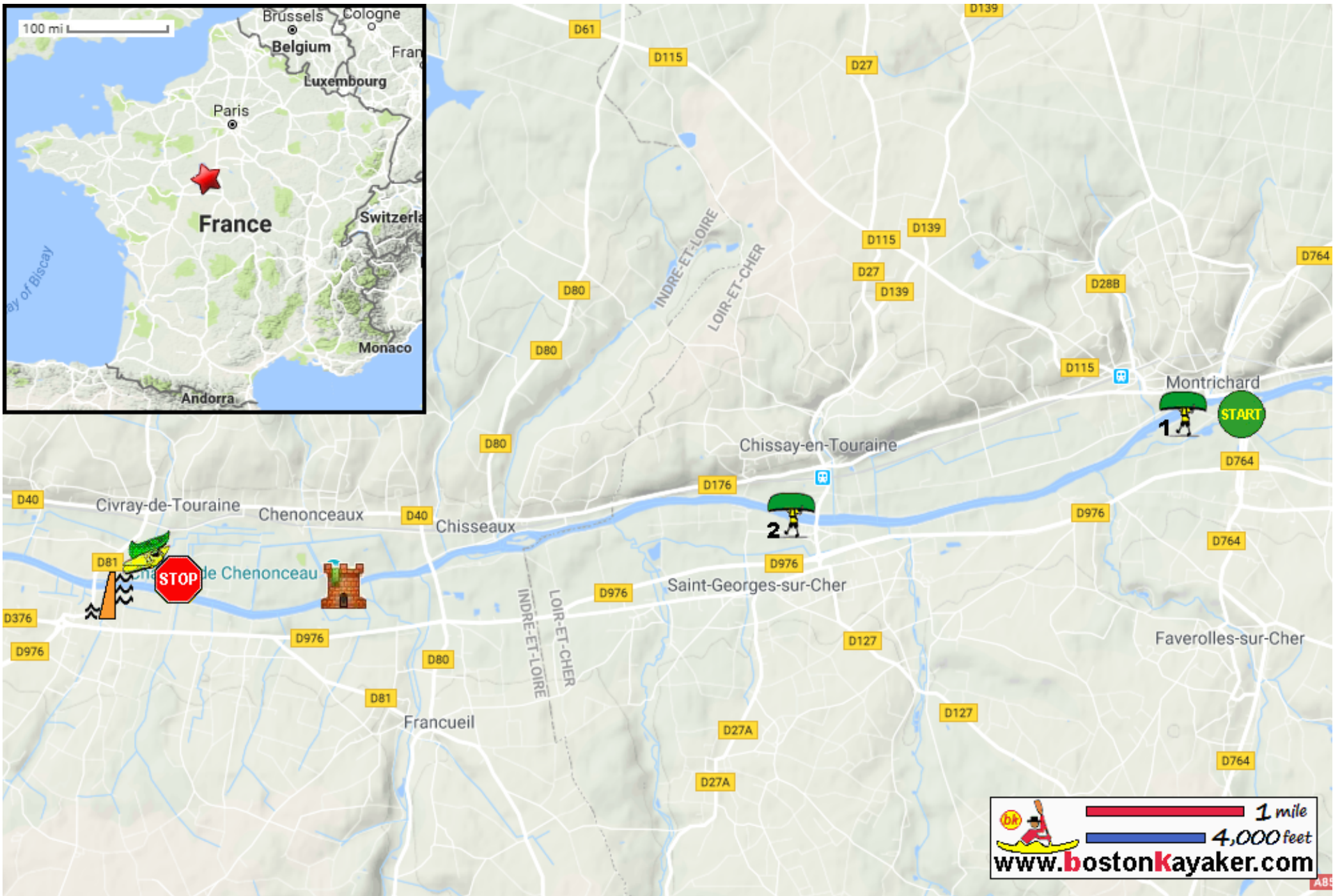









# Kayaking on Cher River - from Montrichard to Civray-de-Touraine, France



-  Put in at Quai de la République bridge in Montrichard.
-  Estimated distance = 6+ miles
-  Portage around dam 1
-  Portage around dam 2
-  Château de Chenonceau
-  Needle Dam
-  Takeout at Rue de l'Écluse in Civray-de-Touraine.