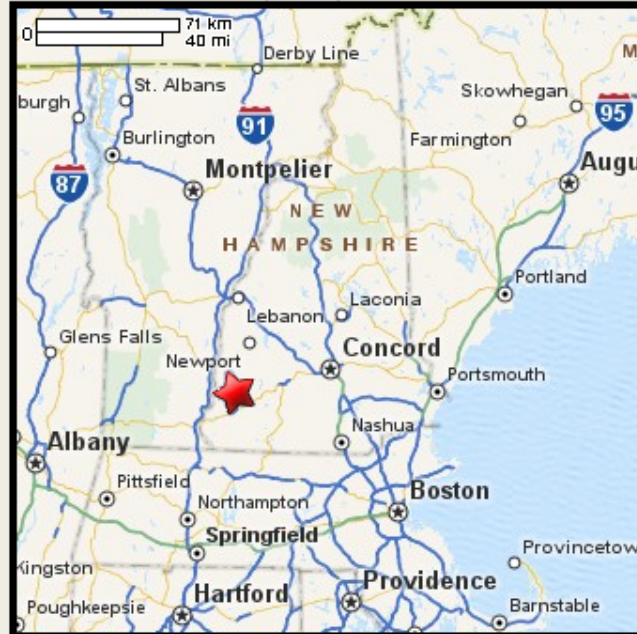
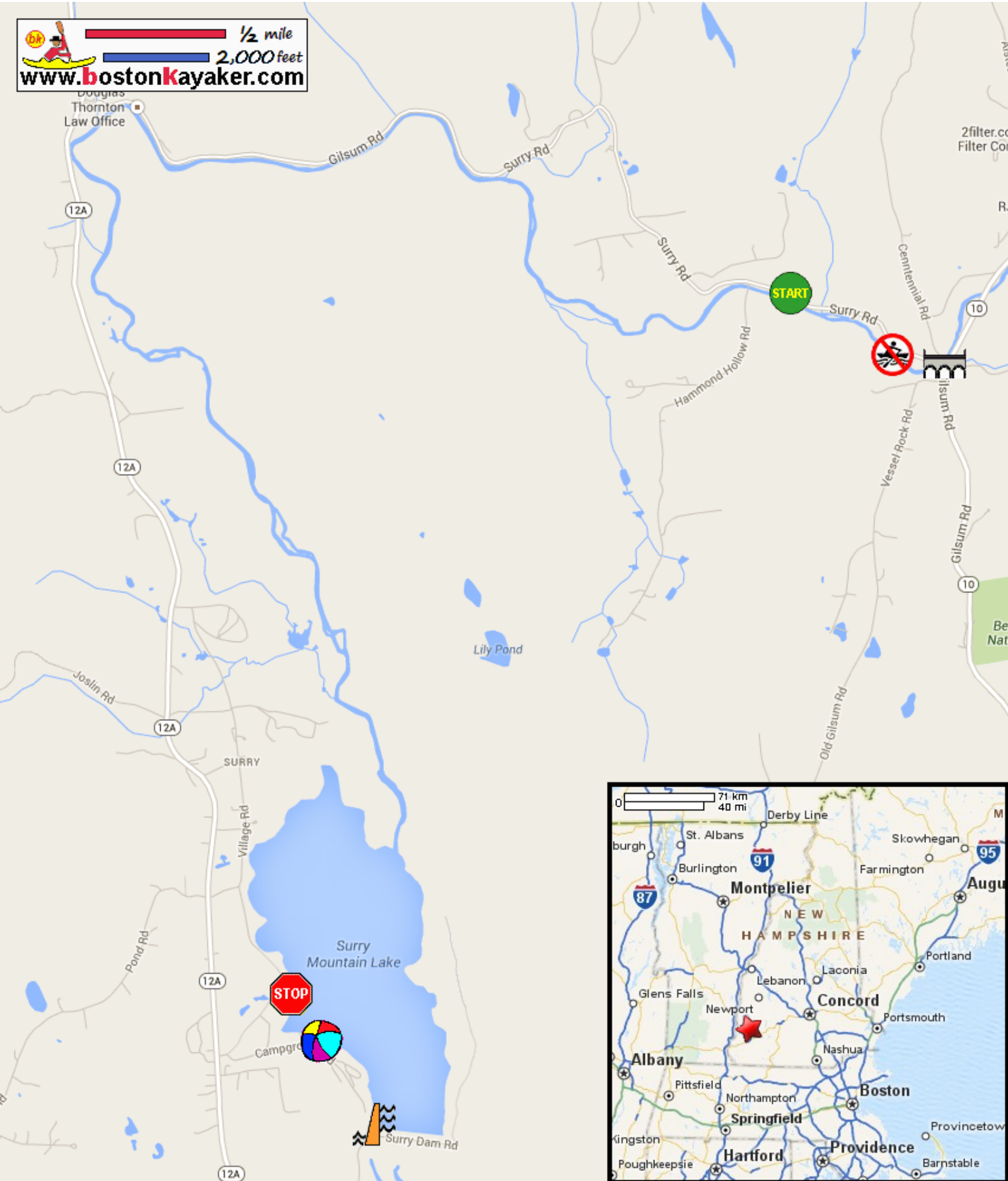










Kayaking on Ashuelot River - from Gilsum NH to Keene NH


 1/2 mile
 2,000 feet
www.bostonkayaker.com



-  Put in below gorge at Surry Road in Gilsum NH.
-  Take out at Park Drive in Keene NH.
-  Estimated distance = 8.5 miles
-  Class II rapids on this route.
-  Surry Mountain Lake Beach and Recreation Area
-  Gilsum Stone Arch Bridge
-  Surry Mountain Lake Dam
-  No boating on Gilsum Gorge!