







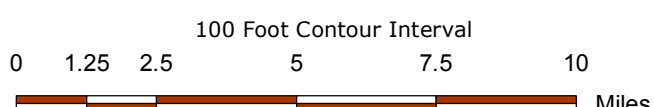


Androscoggin Greenway Riverlands

Androscoggin River Trail

-  Rapids
-  Dams
- River Access Type**
-  Hand Carry
-  Ramp
-  Access by Water
-  Appalachian Trail
- Conservation Land**
-  Federal
-  State



Data Provided By: AMC, ARWC, ALT, MLT, MEGIS and GRANIT

