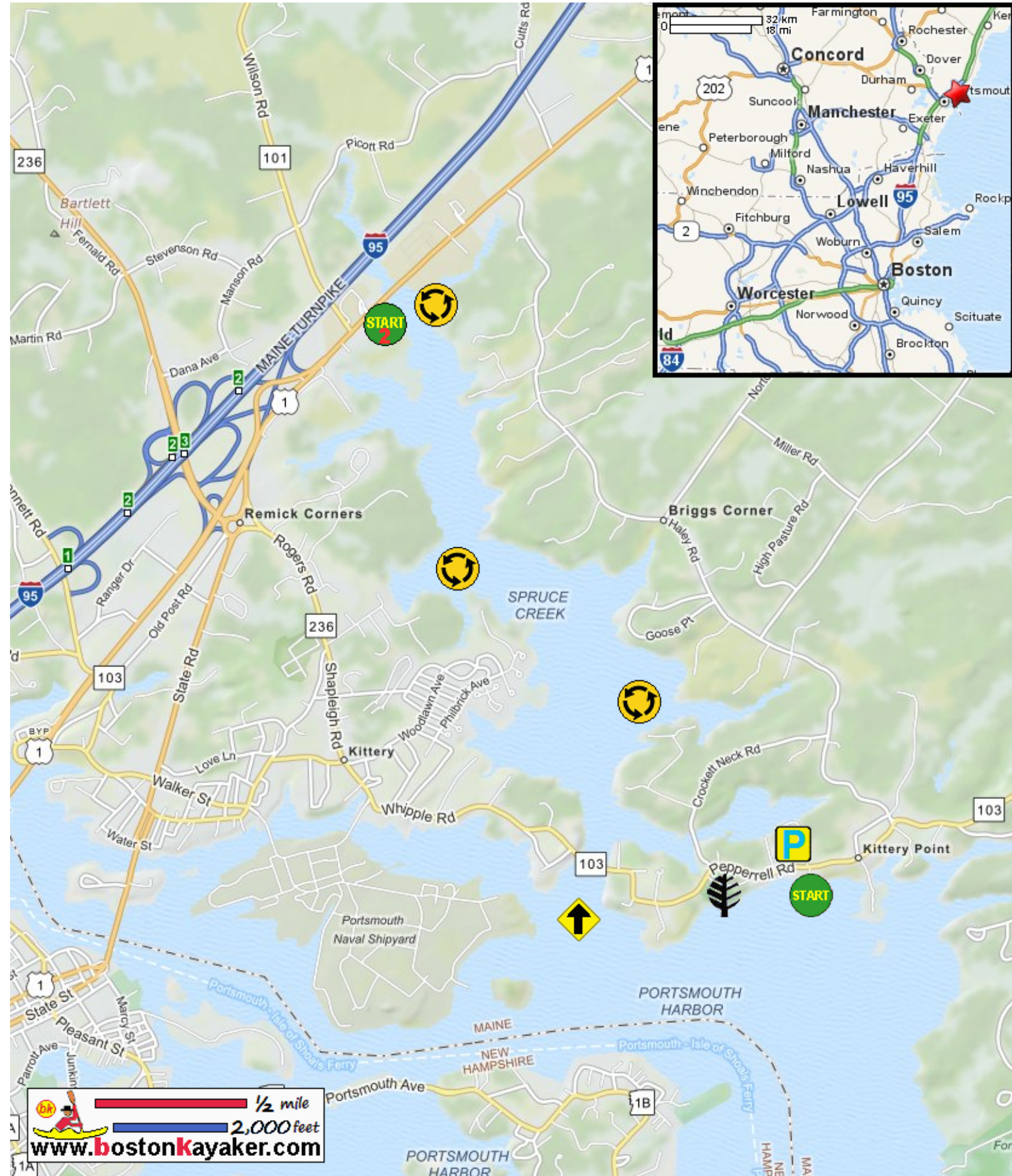
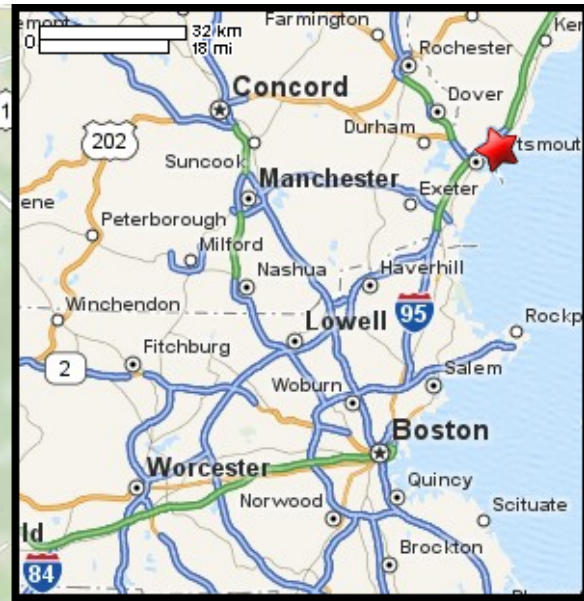










Kayaking on Spruce Creek - in Kittery Point ME




 1/2 mile
 2,000 feet
www.bostonkayaker.com

-  Put in at town dock on Bellamy Lane in Kittery Point ME.
-  Alternate informal put in for a one-way trip to town dock.
-  Paddle east then north under Route 103 bridge.
-  Paddle up into Spruce Creek and return.
-  Paid parking on Pepperrell Road for non-residents.
-  Fort McClary State Park
-  Estimated round trip distance = 6+ miles
-  Best to start paddle 1 to 2 hours before high tide.