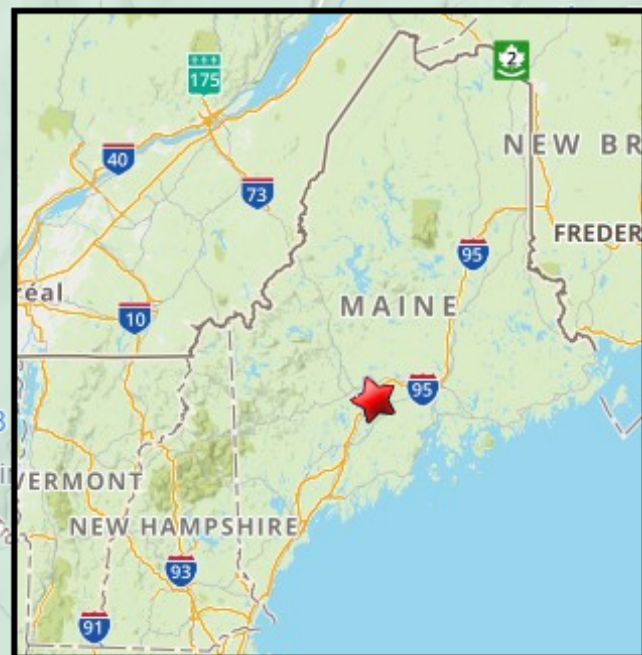
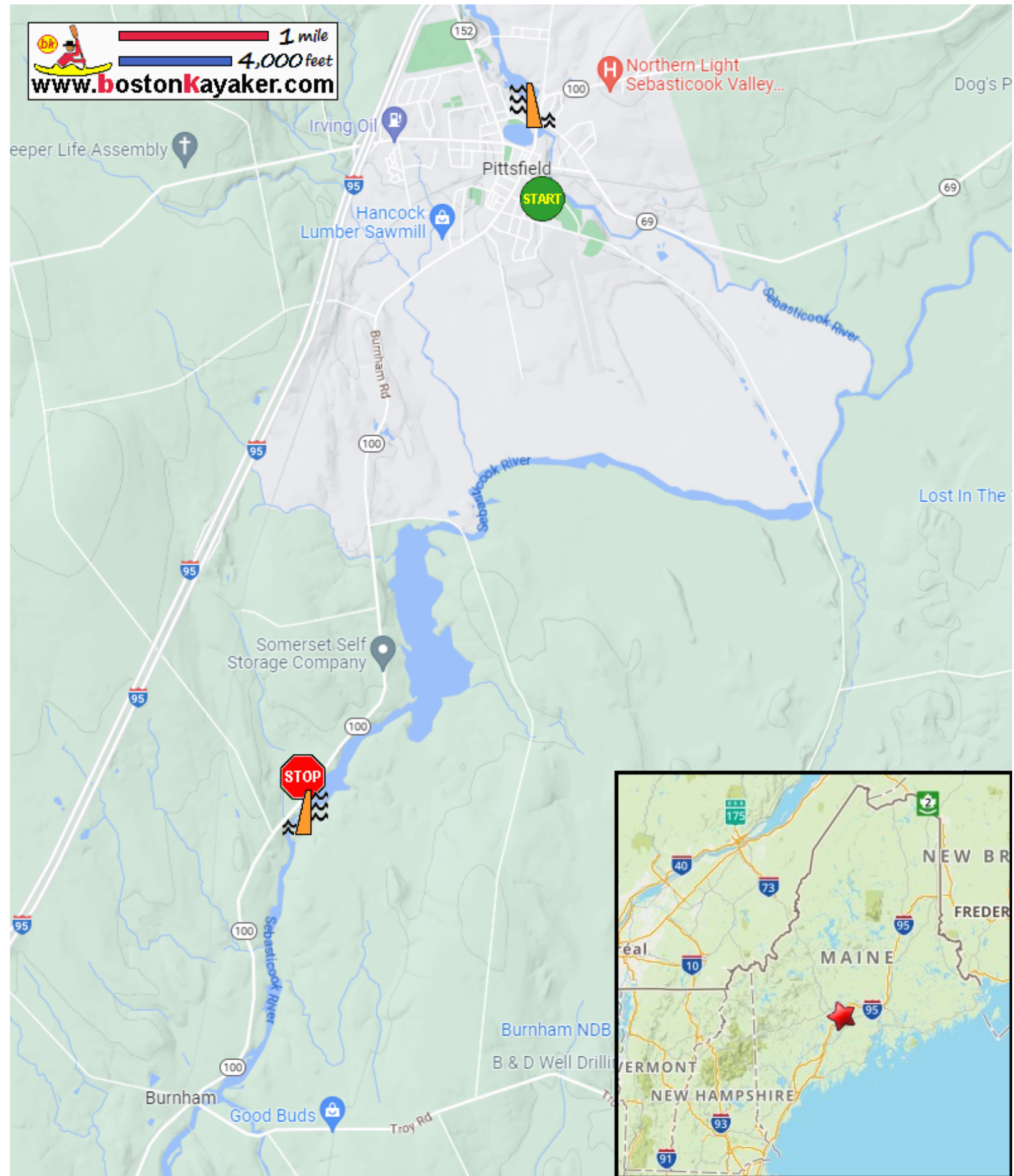








Kayaking on Sebasticook River - from Pittsfield ME to Burnham ME

1 mile
4,000 feet
www.bostonkayaker.com



-  Put in at Crosby Street in Pittsfield ME.
-  Take out at Main Street before dam in Burnham ME.
-  Estimated distance = 8+ miles
-  Class II-III rapids on this route
-  Pittsfield Dam
-  Burnham Dam