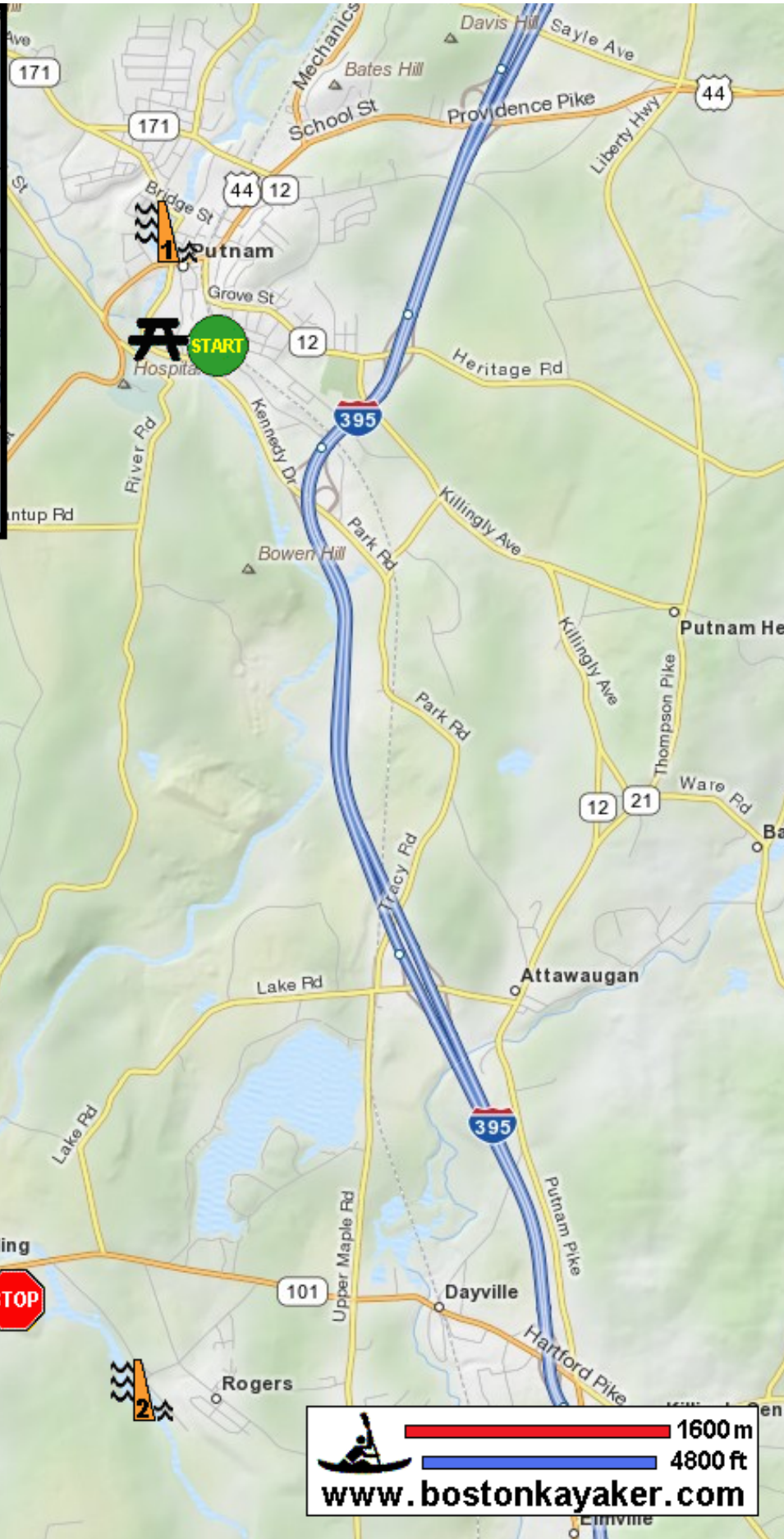









Kayaking on Quinebaug River - from Putnam CT to Pomfret CT



-  Put in at park on Kennedy Drive in Putnam CT.
-  Take out at Killingly Road / Route 101 in Pomfret CT.
-  Estimated distance = 5.5+ miles
-  Cargill Falls Dam
-  Simonzi Park
-  Paddle when Cargin Falls gauge > 300 cfs
-  Rogers Dam Do not cross!


 1600 m
 4800 ft
www.bostonkayaker.com