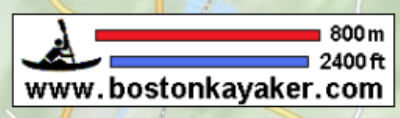
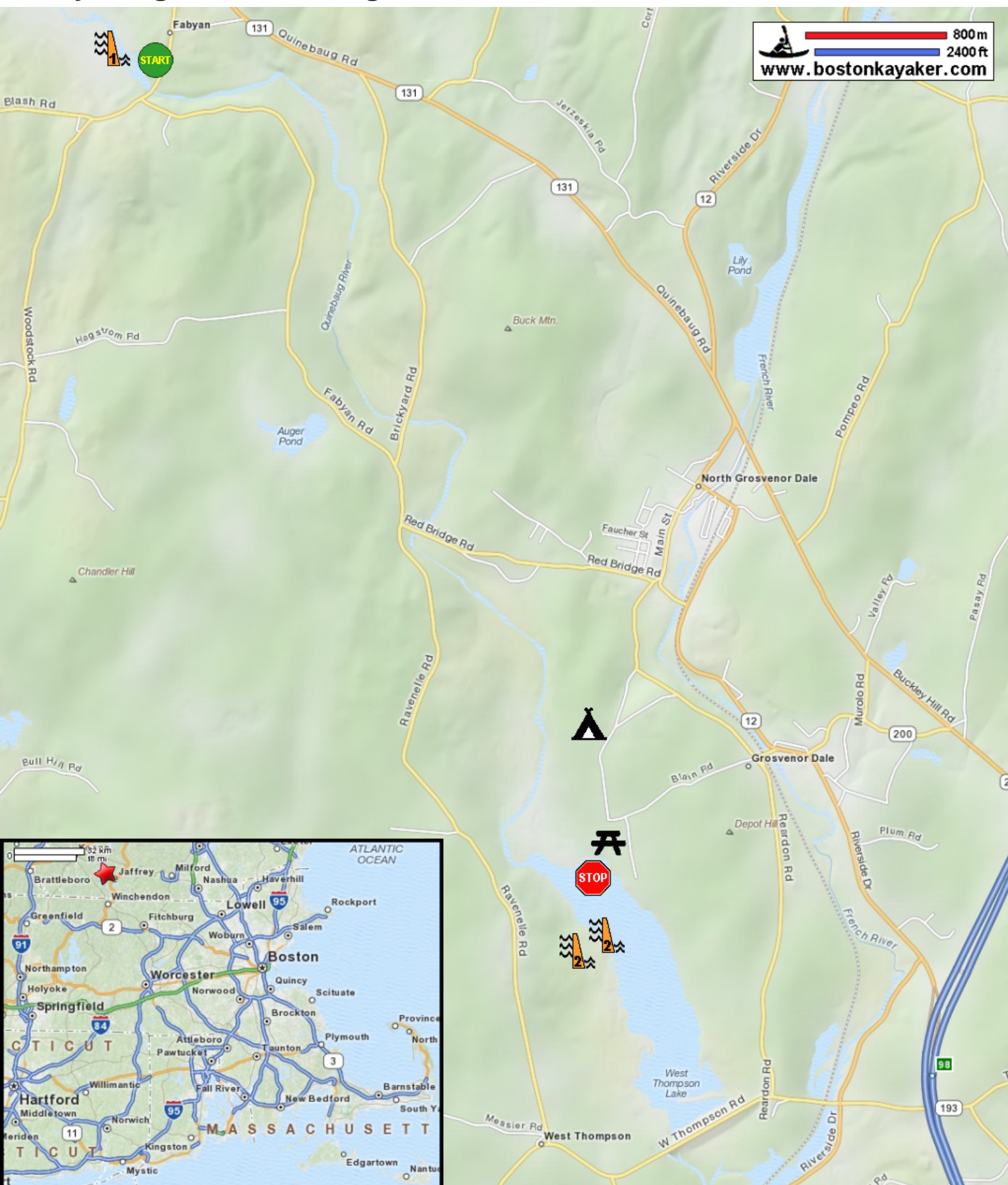



# Kayaking on Quinebaug River - and West Thompson Lake in North Grosvenordale CT





800m  
2400ft  
www.bostonkayaker.com



 Put in at Fabyan Road bridge in North Grosvenordale CT.


 Take out at boat ramp off Reardon Road in North Grosvenordale CT.


 Estimated distance = 5.5+ miles

 Recreation and picnic area

 Fabyan Dam (broken)

 West Thompson Lake Dam

 West Thompson Lake Campground

 Paddle when gauge > 225 cfs.