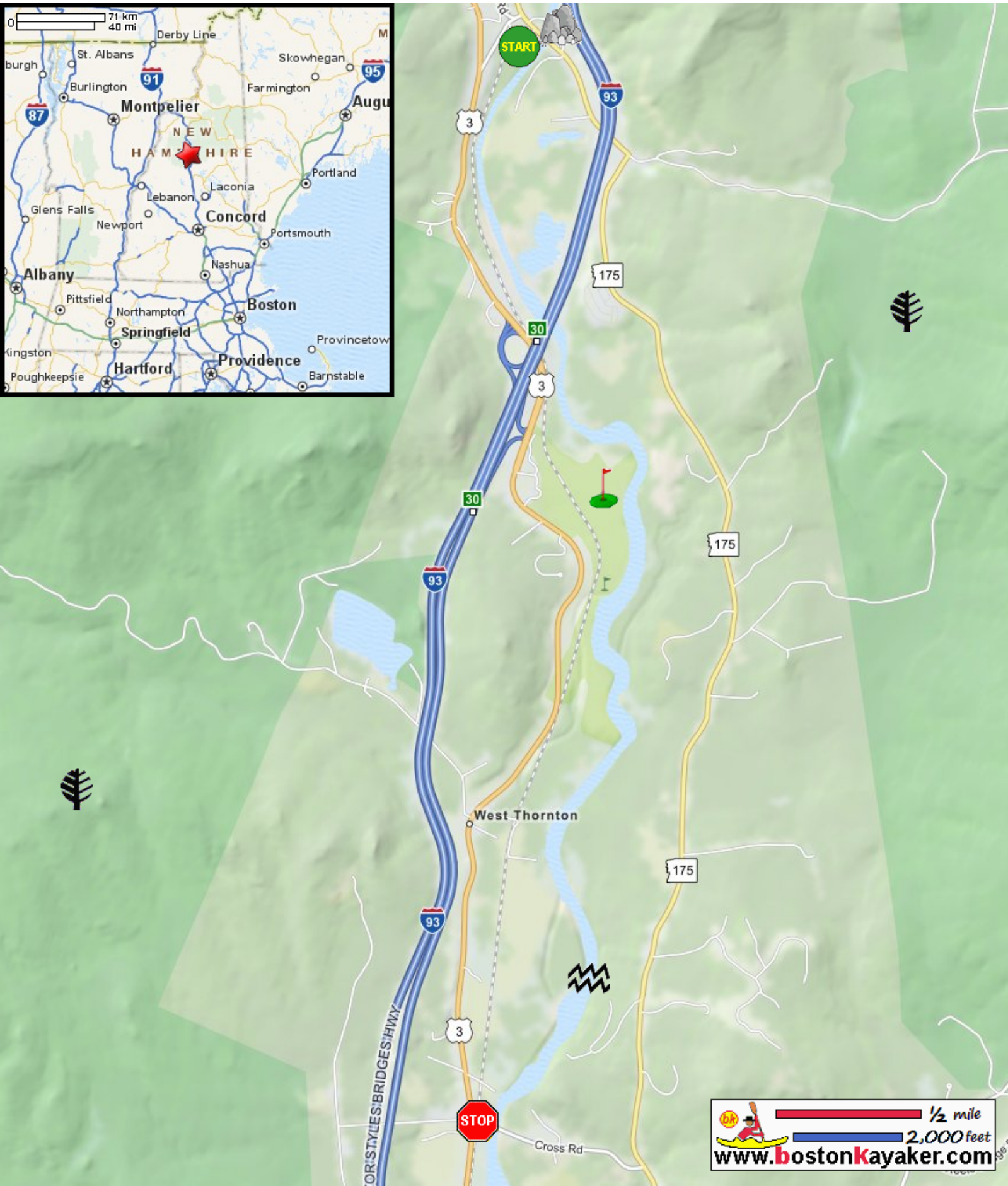
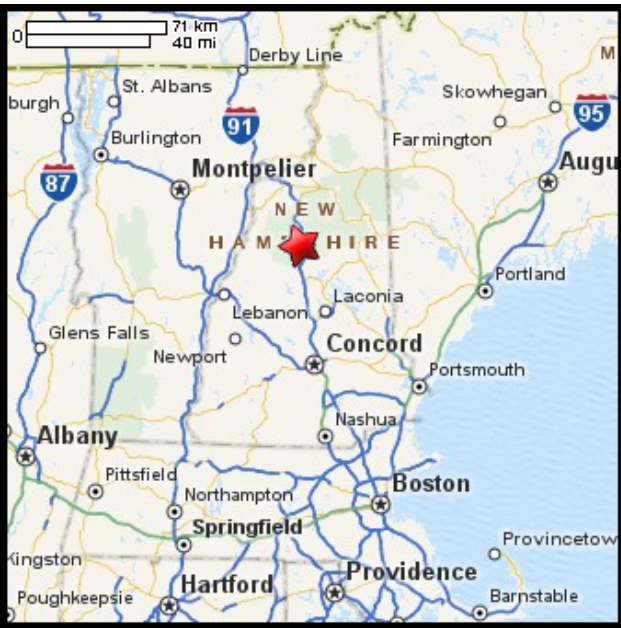










# Kayaking on Pemigewasset River - from Woodstock NH to Thornton NH



-  Put in at Death Valley Road in Woodstock NH.
-  Take out at Robins Nest Road in Thornton NH.
-  Estimated distance = 4.5+ miles
-  White Mountains National Forest
-  "Pemigewasset" is Abenaki for "narrow swift current".
-  The Ledges Class II-III rapids
-  Short Class II-III rapids
-  Jack O Lantern Golf Course and Resort

  1/2 mile  
 2,000 feet  
[www.bostonkayaker.com](http://www.bostonkayaker.com)