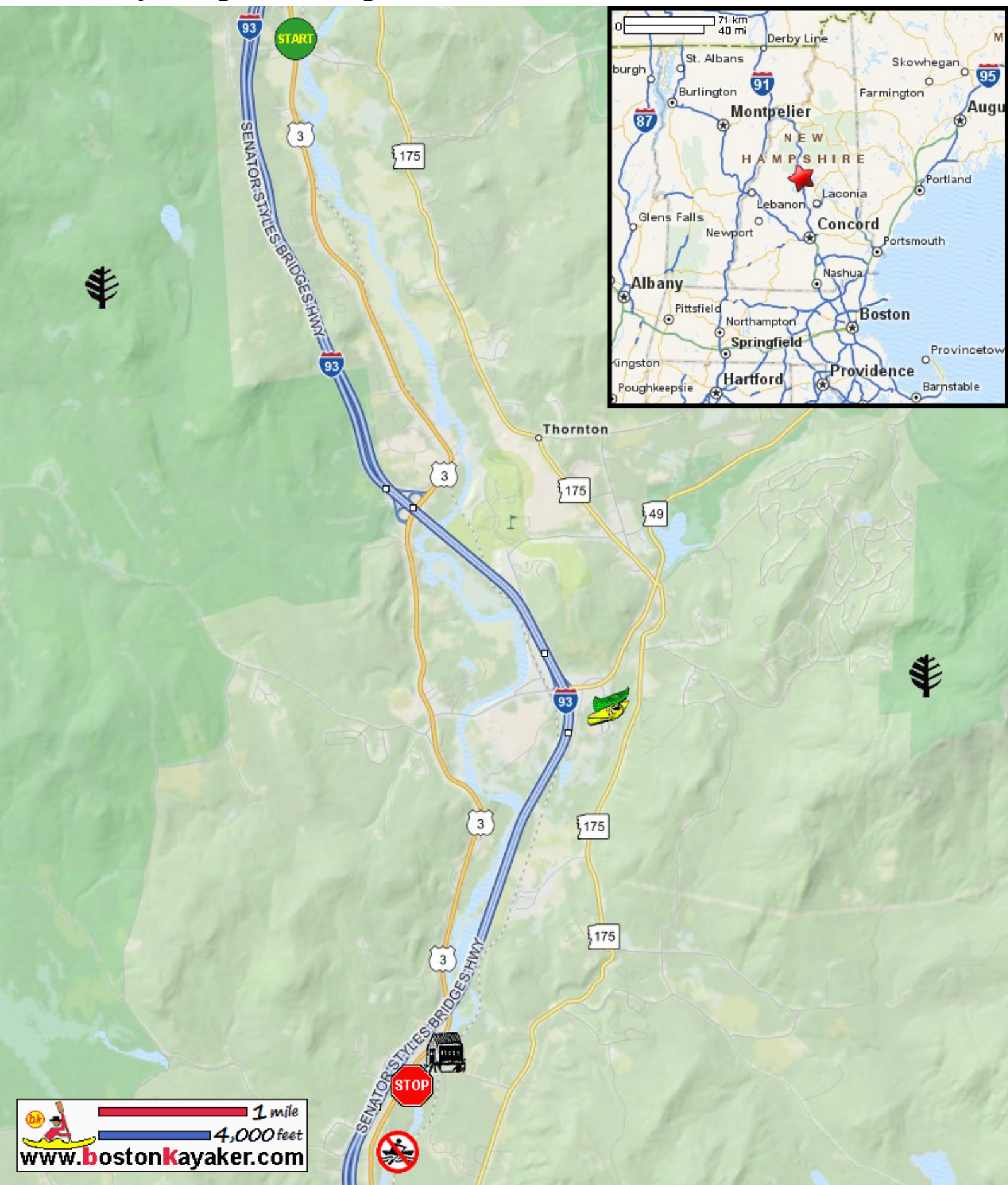










Kayaking on Pemigewasset River - from Thornton NH to Campton NH



-  Put in at Robins Nest Road in Thornton NH.
-  Take out at Blair Bridge in Campton NH.
-  Estimated distance = 9.5 miles
-  White Mountains National Forest
-  Livermore Falls downriver. Do not paddle past Blair Bridge!
-  "Pemigewasset" is Abenaki for "narrow swift current".
-  Blair Bridge
-  Ski Fanatics kayak rentals