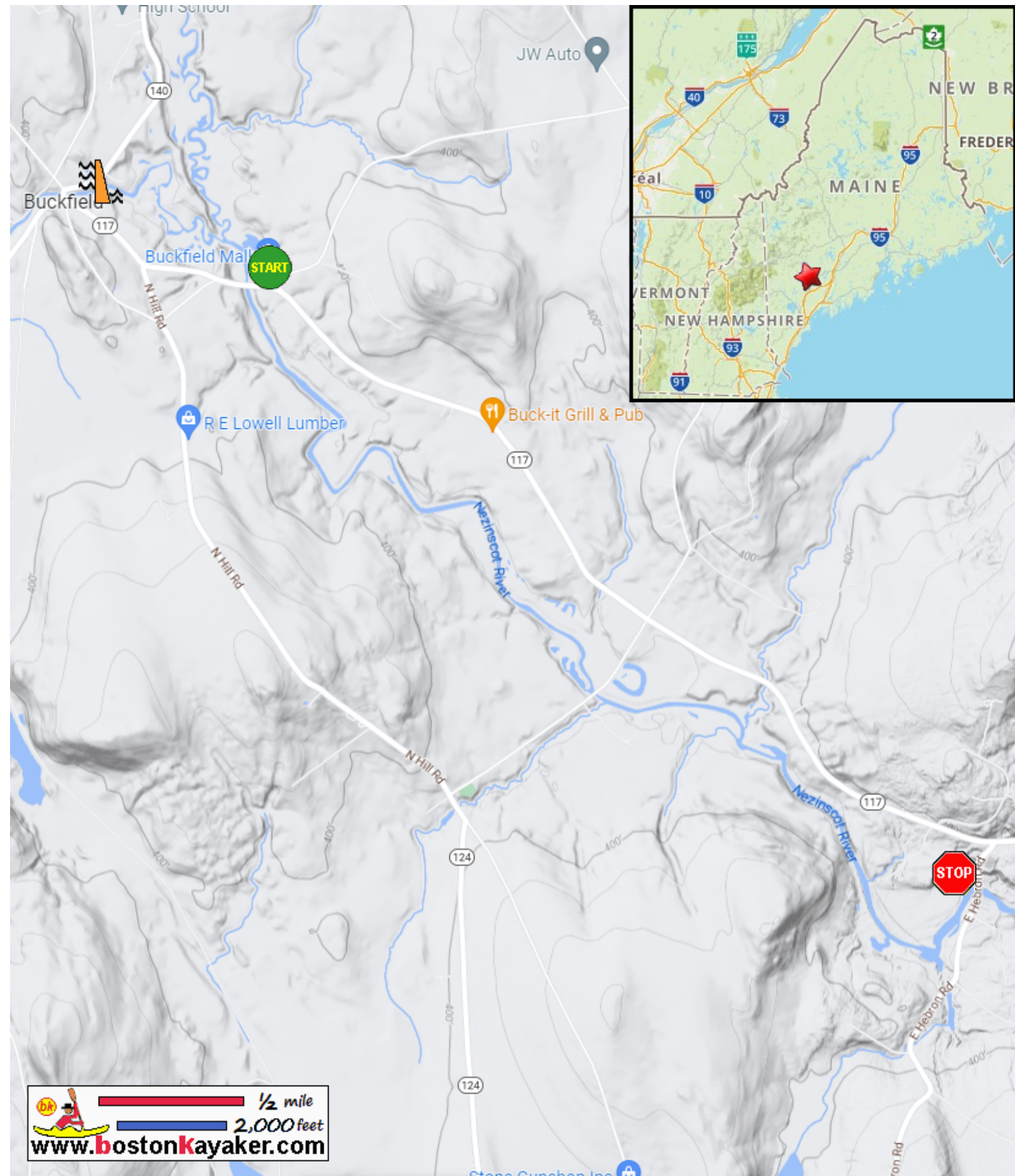





Kayaking on Nezinscot River - from Buckfield ME to Turner ME




  1/2 mile
 2,000 feet
www.bostonkayaker.com

 Put in at Route 117 bridge (unverified access) in Buckfield ME.

 Take out at East Hebron Road bridge (unverified access) in Turner ME.

 Estimated distance = 4 miles

 Water may be too low in the summer!

 Buckfield Dam