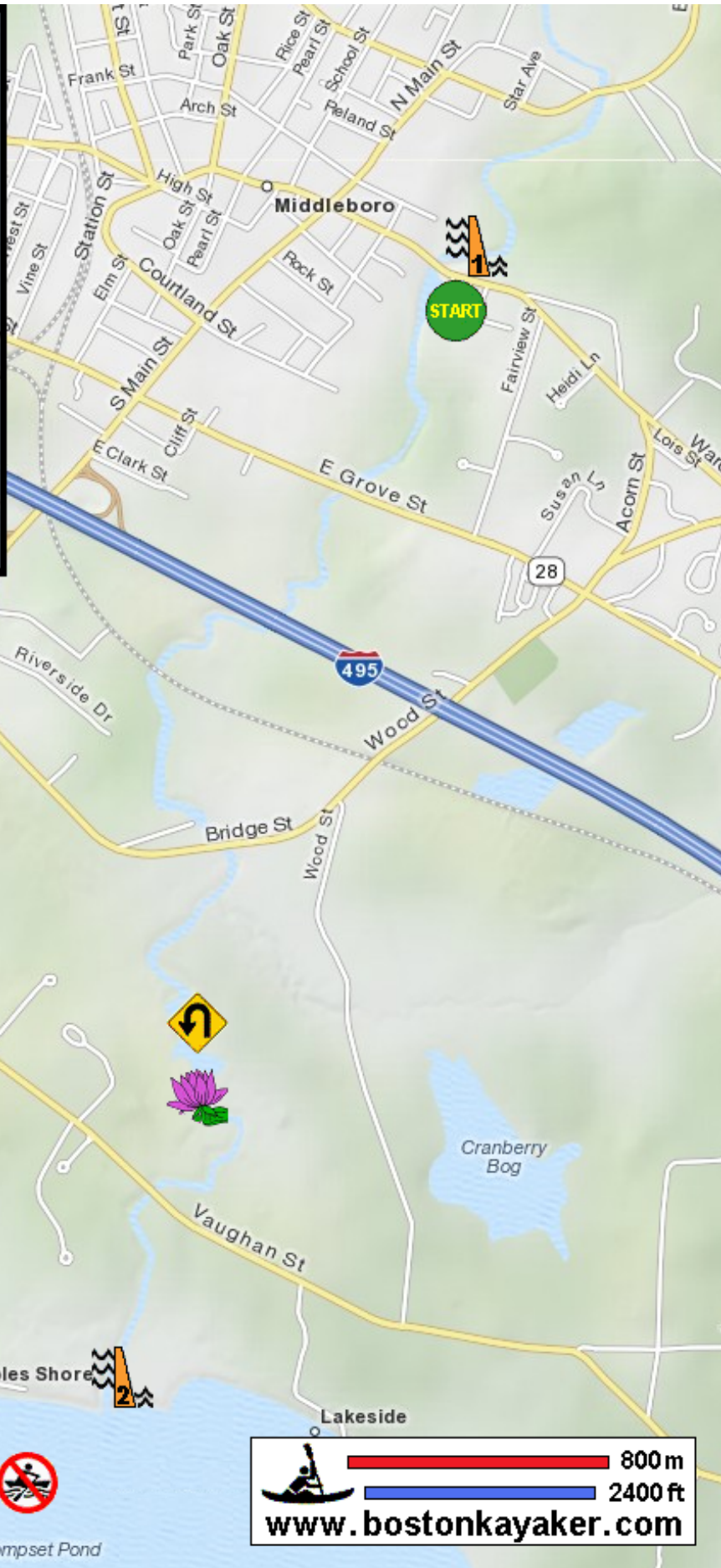










# Kayaking on Upper Nemasket River - in Middleboro MA




 800m  
 2400ft  
[www.bostonkayaker.com](http://www.bostonkayaker.com)

-  Put in at Thomas Memorial Park on Wareham Street in Middleboro MA.
-  Paddle upriver as far as navigable and return.
-  Estimated round trip distance = 4+ miles
-  Wareham Street Upper Dam
-  Southern reach filled with aquatic vegetation in late summer.
-  "Nemasket" means "place of fish" in Wampanoag.
-  No boating allowed on Assawampset Pond.
-  Assawampset Pond Dam