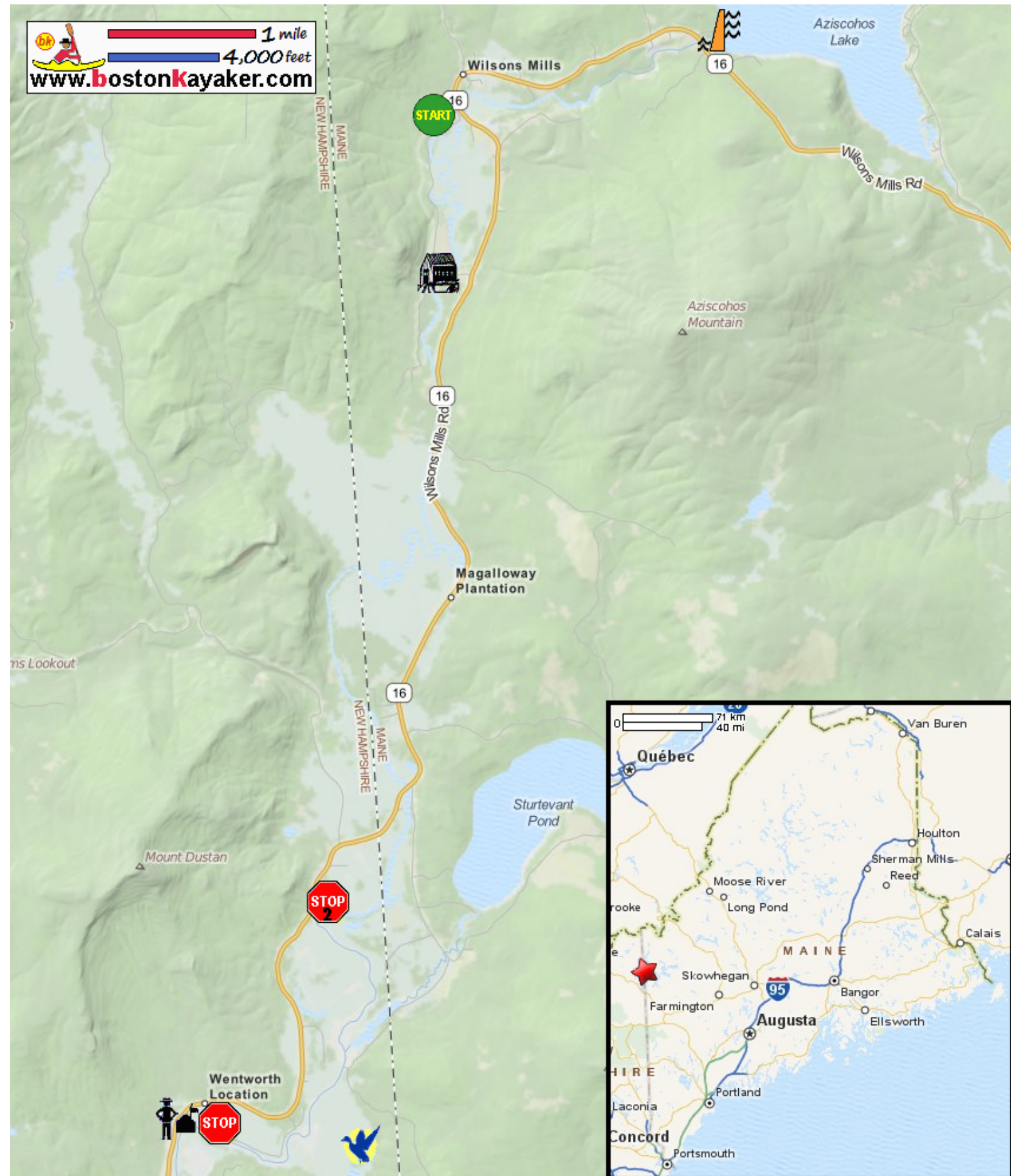










# Kayaking on Magalloway River - from Errol ME to Errol NH


 1 mile  
 4,000 feet  
[www.bostonkayaker.com](http://www.bostonkayaker.com)



-  Put in at Bennett Road off Route 16 bridge in Errol ME.
-  Take out at NWR office on Route 16 in Errol NH.
-  Estimated distance = 9+ miles
-  Aziscohos Lake Dam
-  Umbagog National Wildlife Refuge (NWR) Visitor Center
-  Alternate take out at Route 16 in Errol NH.
-  Bennett Covered Bridge
-  Umbagog National Wildlife Refuge (NWR)