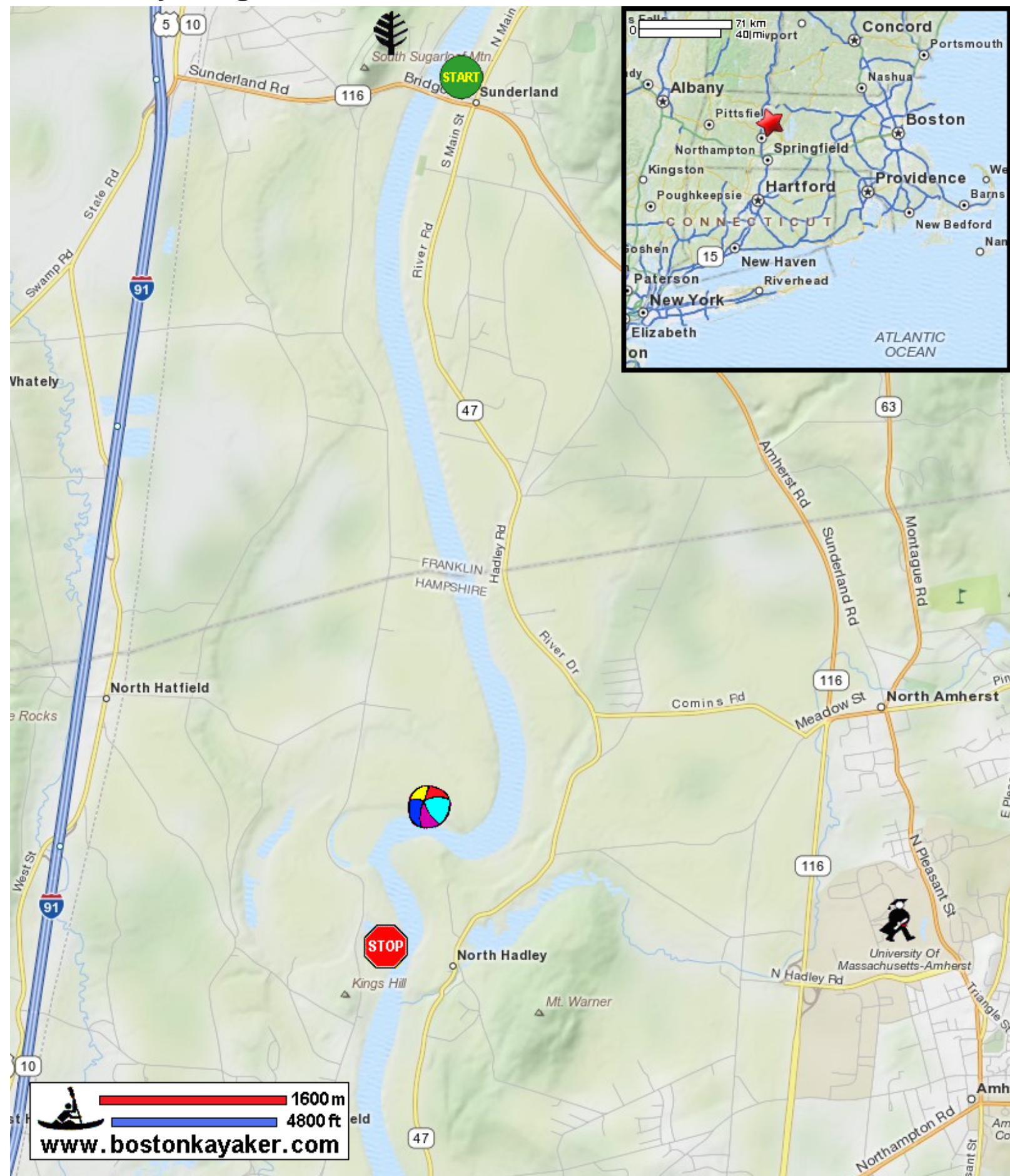







Kayaking on Connecticut River - from Sunderland MA to Hatfield MA




 1600m
 4800ft
www.bostonkayaker.com

-  Put in at School Street ramp in Sunderland MA.
-  Take out at Kellogg Hill Road ramp in Hatfield MA.
-  Estimated distance = 6 miles
-  Mount Sugarloaf State Reservation
-  University of Massachusetts Amherst
-  The Bashan swimming and picnic spot