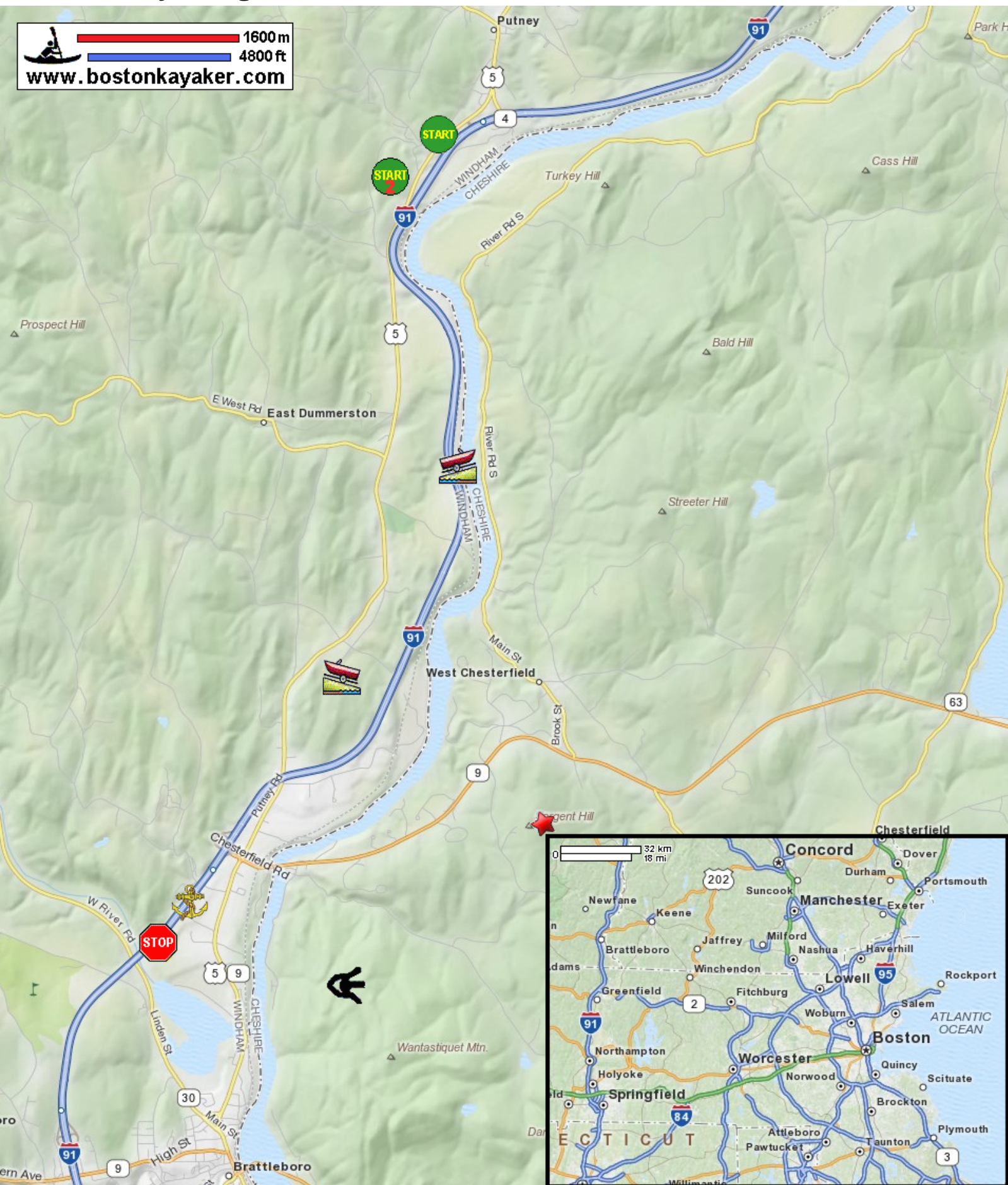










Kayaking on Connecticut River - from Putney VT to Brattleboro VT



1600 m
4800 ft
www.bostonkayaker.com



-  Put in at Putney Landing on Kathan Meadow Road in Putney VT.
-  Alternate put in at Dummerston Landing in Putney VT.
-  Take out at Retreat Meadows on Route 30 in Brattleboro VT.
-  Old Ferry Road ramp in Brattleboro VT.
-  Estimated distance = 7 miles
-  River Road ramp in Chesterfield NH.
-  Wantastiquet Mtn and State Forest
-  West River Marina