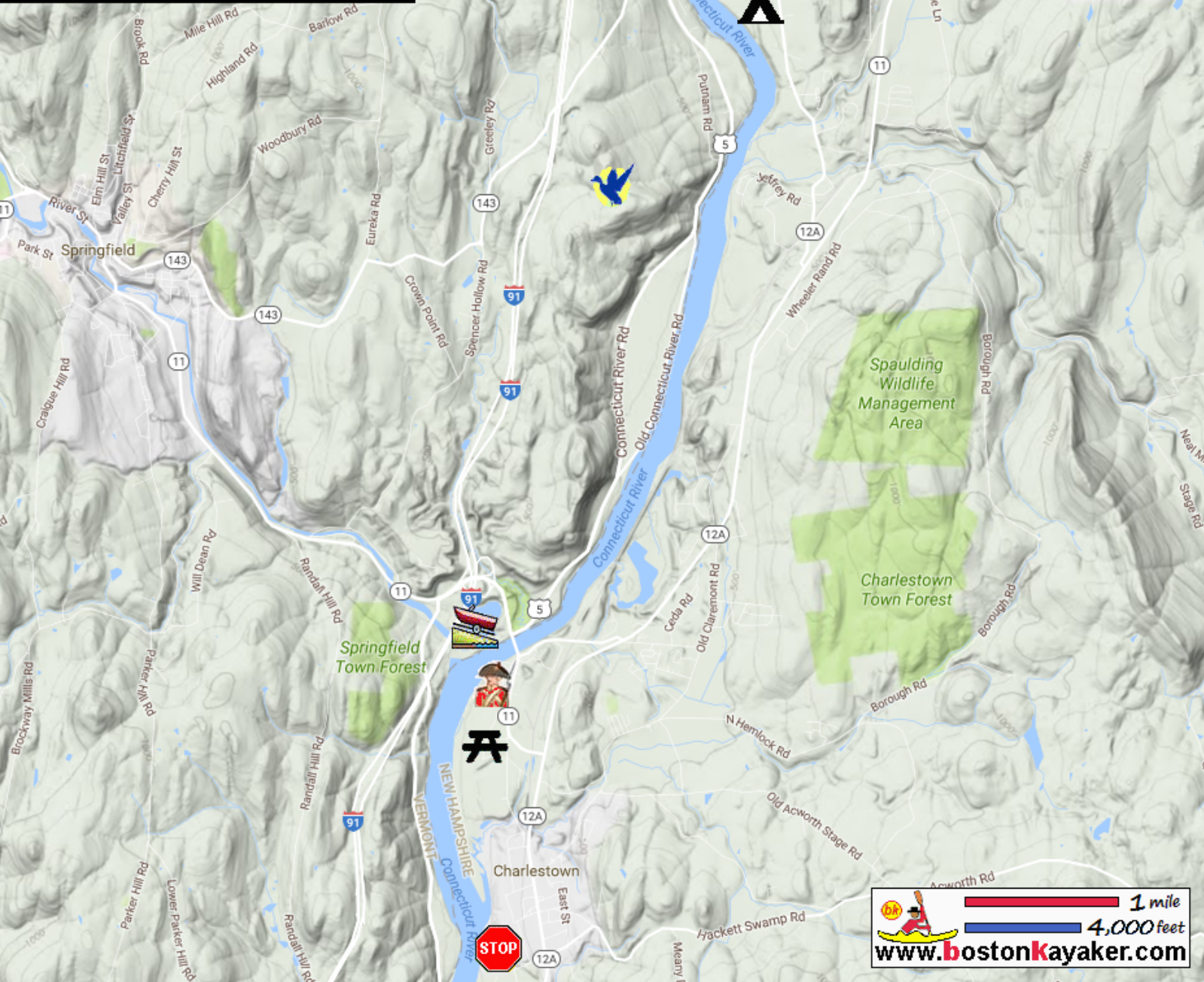
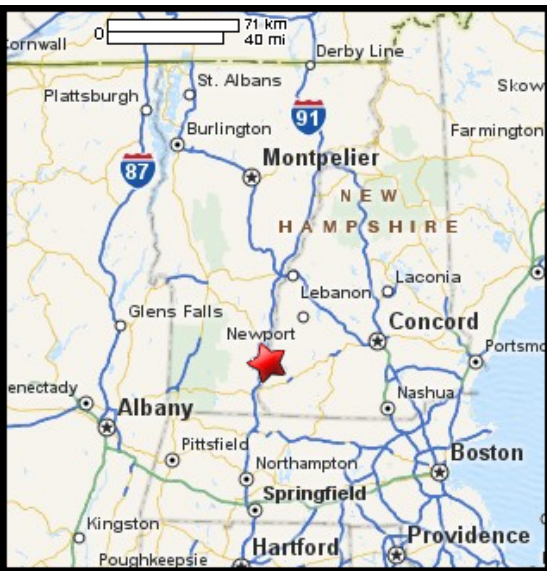










Kayaking on Connecticut River - from Claremont NH to Charlestown NH



-  Put in at Ashley Landing on Ferry Landing Road in Claremont NH.
-  Take out at Lower Landing Road in Charlestown NH.
-  Skitchewaug Wildlife Management Area
-  Estimated distance = 10.5 miles
-  Hoyt's Landing - alternate take out spot.
-  Patch Park - alternate take out spot
-  The Fort at Number 4 Museum
-  SCA Campsite


www.bostonkayaker.com