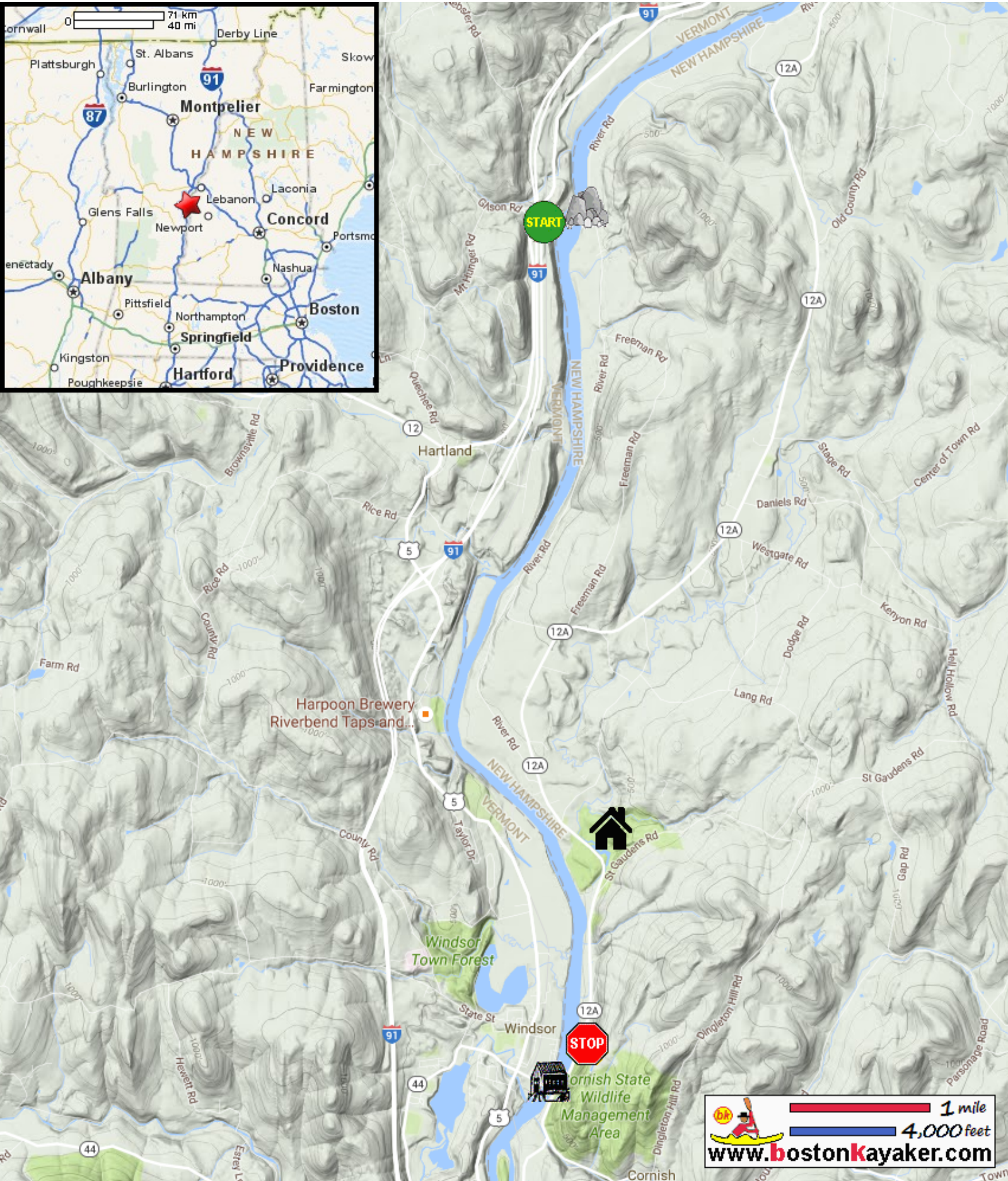
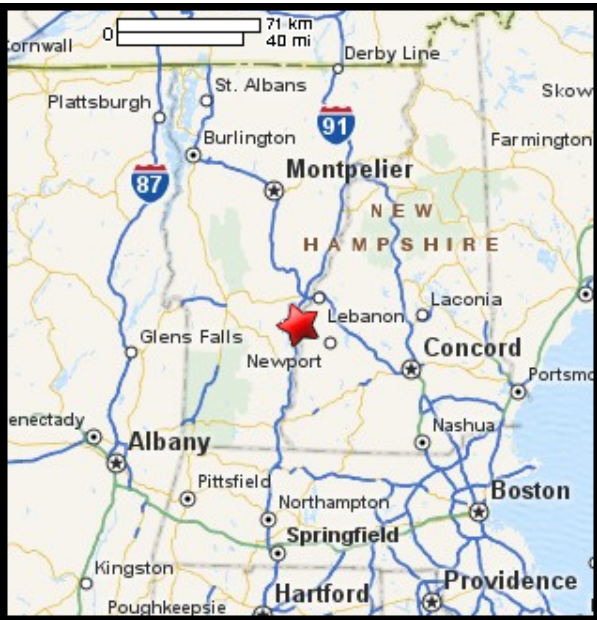








Kayaking on Connecticut River - from Hartland VT to Cornish NH



-  Put in below falls on Route 5 in Hartland VT.
-  Take out on Route 12A in Cornish NH.
-  Estimated distance = 7 miles
-  Ledge Island / Sumner Falls
-  Cornish-Windsor Covered Bridge
-  Saint-Gaudens National Historic Site


1 mile
4,000 feet
www.bostonkayaker.com