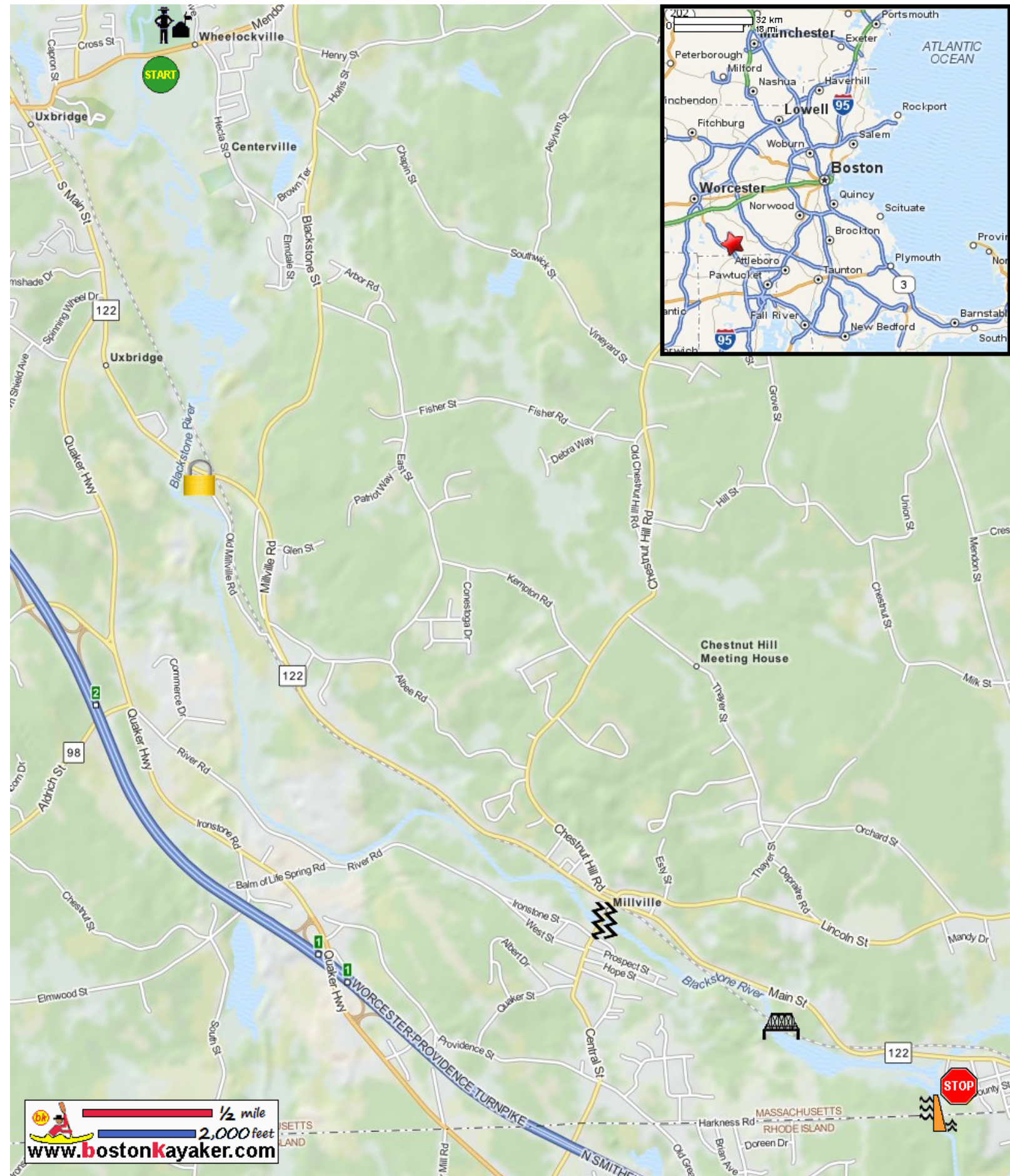










Kayaking on Blackstone River - from Uxbridge MA to Blackstone MA



-  Put in at Stanley Woolen Mill launch on Route 16 bridge in Uxbridge MA.
-  Take out left before dam on County Street in Blackstone MA.
-  Class II-III rapids under the bridges. Scout first.
-  Blackstone River and Canal Heritage Park
-  Estimated distance = 6+ miles
-  Skull Rock Lock - alternate put in
-  Rolling Dam
-  Triad Bridge