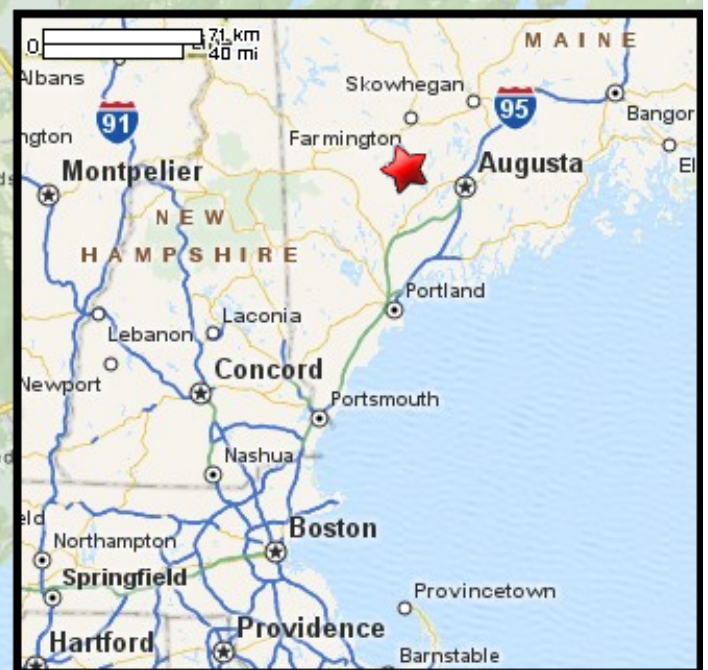
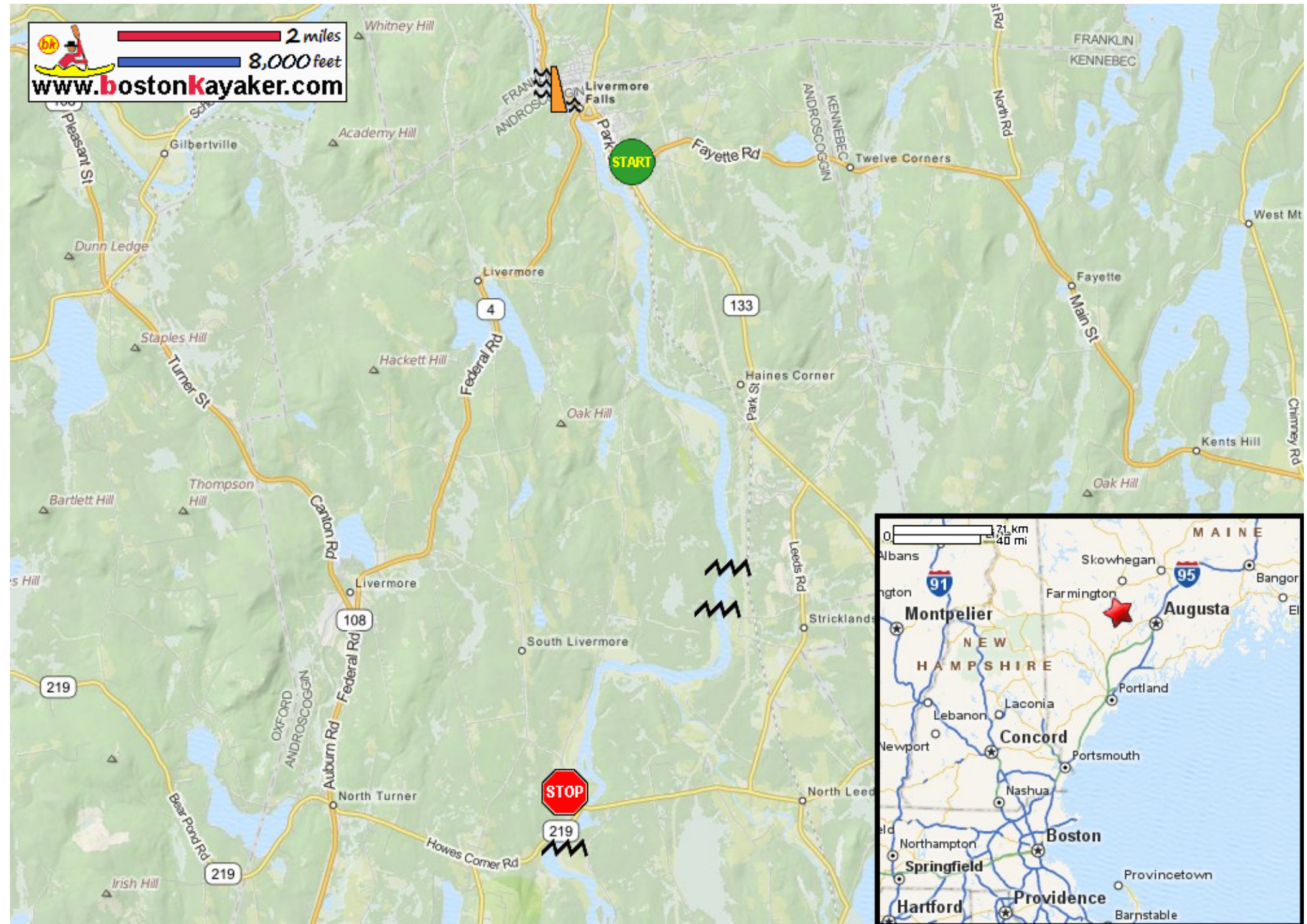







Kayaking on Androscoggin River - from Livermore Falls ME to Turner ME



2 miles
8,000 feet
www.bostonkayaker.com



-  Put in at ramp on Foundry Road in Livermore Falls ME.
-  Take out at Twin Bridges on Route 219 in Turner ME.
-  Estimated distance = 12 miles
-  Livermore Falls Dam
-  Rapids