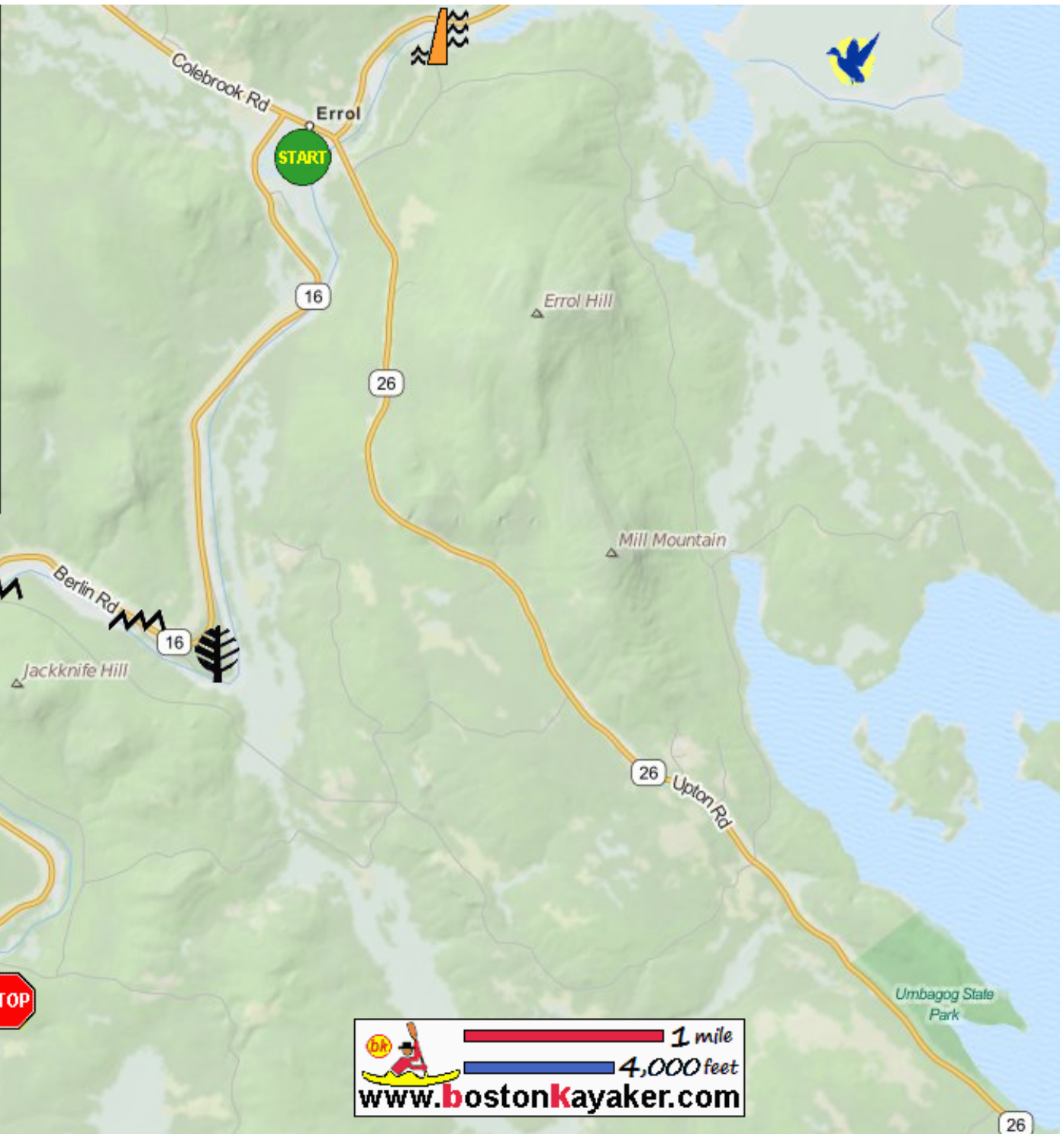
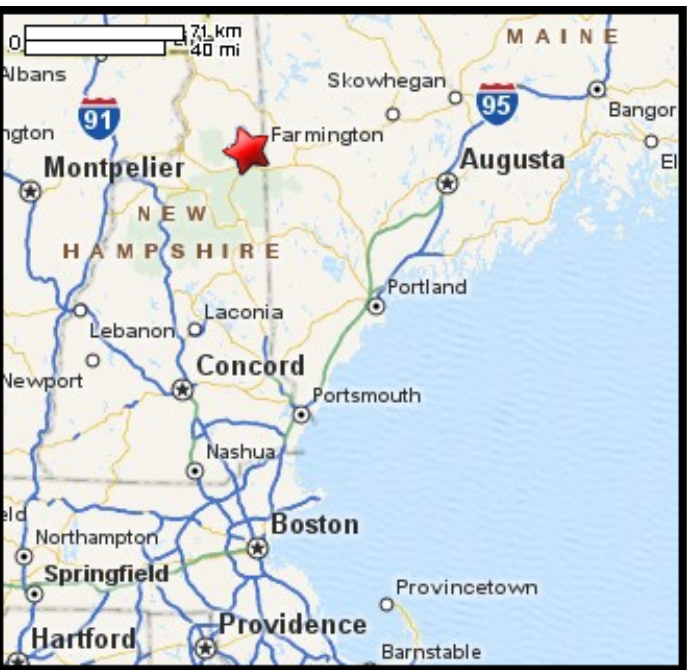









# Kayaking on Androscoggin River - in Errol NH




 1 mile  
 4,000 feet  
[www.bostonkayaker.com](http://www.bostonkayaker.com)

-  Put in at Route 26 bridge in Errol NH.
-  Take out at Seven Islands Bridge off Route 16 in Errol NH.
-  Estimated distance = 8 miles
-  Errol Dam
-  Mollidgewock State Park
-  Rapids
-  Umbagog National Wildlife Reserve