

For fishing regulation information, please refer to the NHFGD Freshwater Fishing Digest.

Contact: NHFGD Inland Fisheries Division, Concord
E-mail: fish@wildlife.nh.gov Phone: 603-271-2501

LONG POND Pelham

FISHERY: ACRES: 167

TROPIC LEVEL: OLIGO

AVG. DEPTH: 10 **MAX. DEPTH:** 25

SPECIES:

ADDITIONAL INFO: 8:30am to 6:00pm July and August

ACCESS: Veterans Memorial Park; Town residents only

Please contact NH Dept of Safety, Marine Patrol for info. on water body/boat/motor restrictions: (603) 293-2037 www.nhmarinepatrol.com


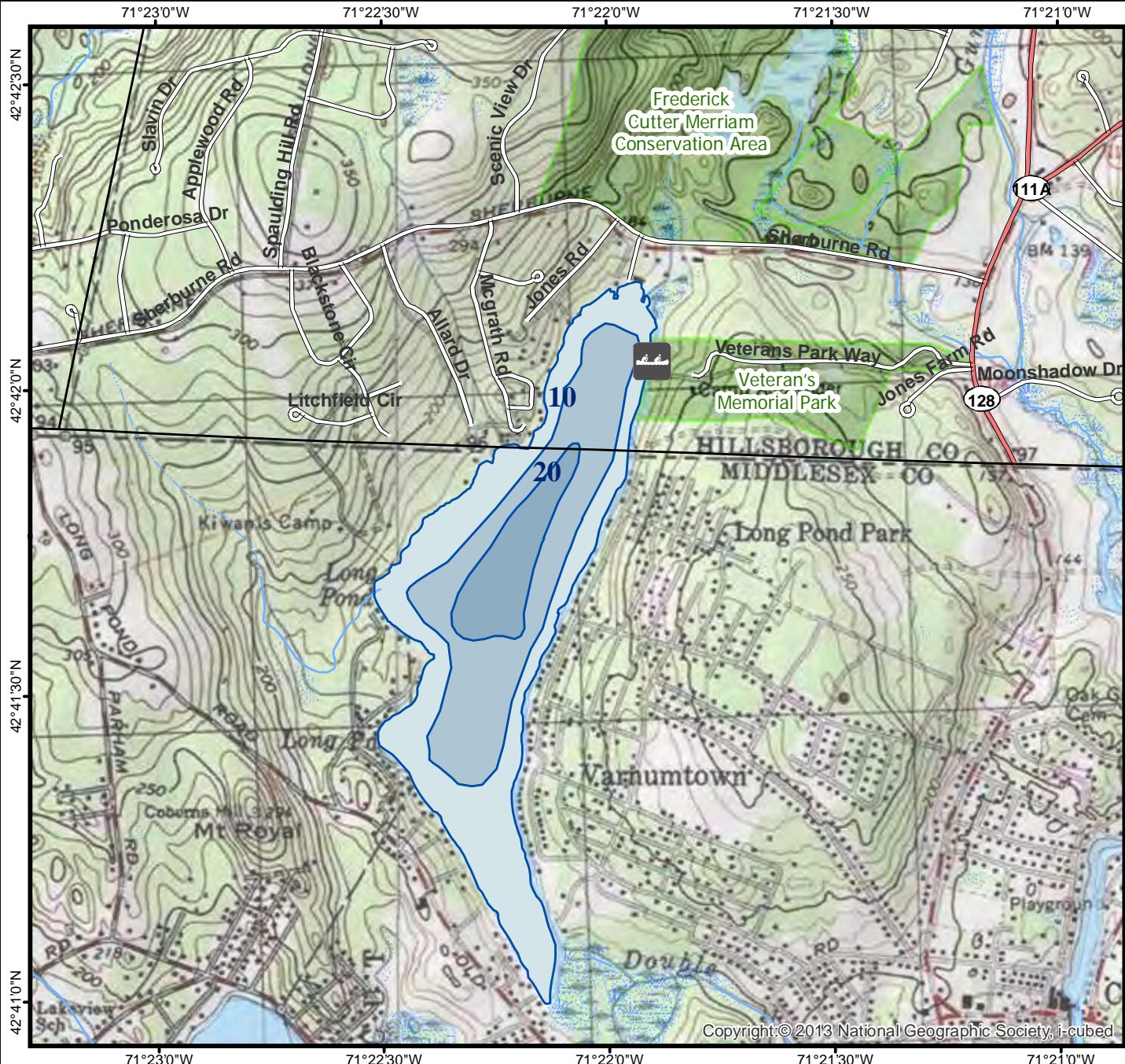
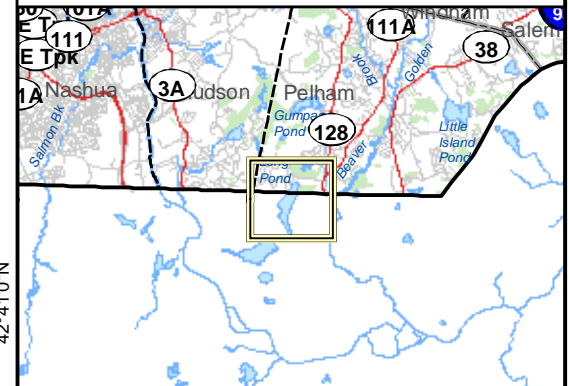
Public Water Access site

- Canoe/cartop
- Shorebank
- Ramp

Bathymetric contour (feet)

Bathymetry provided by the NH Department of Environmental Services, Watershed Mgt Bureau

- | | | | |
|--|-----------------------------|--|--------------------------------|
| | Town boundary | | Cleared |
| | Primary Route | | Forest |
| | Road or Street | | Contour |
| | Trail or other | | Building |
| | Stream or Shoreline | | Source: USGS |
| | Surface Water | | Restricted Access Conservation |
| | Wetland | | |
| | Conservation or Public land | | |



Most data presented on this map represent stock data sets obtained from NH GRANIT, Complex Systems Research Center, UNH. CSRC, NHOEP, NHFGD and the cooperating agencies make no claim as to the validity or reliability or to any implied uses of these data. NOT FOR NAVIGATION.

Directions: Rt 128 south of Sherburne Rd near Dracut, MA