

For fishing regulation information, please refer to the NHFGD Freshwater Fishing Digest.

Contact: NHFGD Region 4 (Southwest NH), Keene
E-mail: reg4@wildlife.nh.gov Phone: 603-352-9669

DEERING RESERVOIR

Deering

FISHERY: Warmwater **ACRES:** 323

TROPIC LEVEL: OLIGO

AVG. DEPTH: 11 **MAX. DEPTH:** 37

SPECIES: RT,SMB,LMB,WP,ECP,HP

ADDITIONAL INFO:

ACCESS: Town Beach, limited access

Please contact NH Dept of Safety, Marine Patrol for info. on water body/boat/motor restrictions: (603) 293-2037 www.nhmarinepatrol.com

Public Water Access site

 Canoe/cartop

 Shorebank

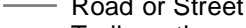
 Ramp

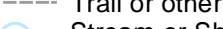
 Bathymetric contour (feet)

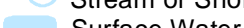
Bathymetry provided by the NH Department of Environmental Services, Watershed Mgt Bureau

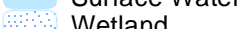
 Town boundary

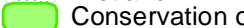
 Primary Route

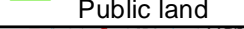
 Road or Street

 Trail or other

 Stream or Shoreline

 Surface Water

 Wetland


 Conservation or Public land


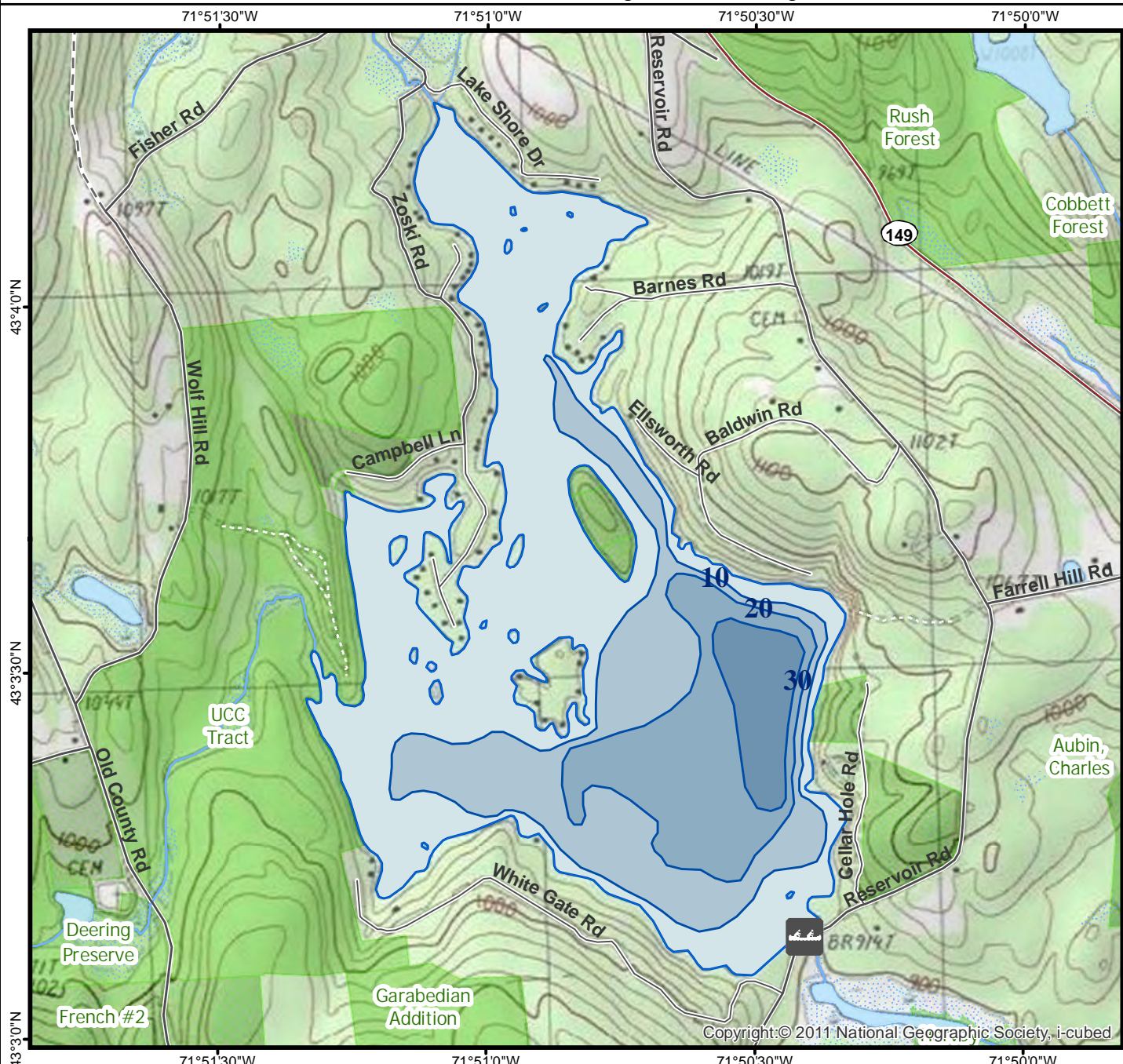
 Cleared Forest

 Contour

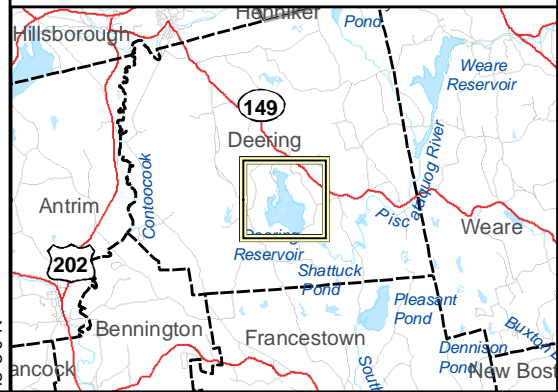
 Building

Source: USGS

 Restricted Access Conservation



Most data presented on this map represent stock data sets obtained from NH GRANIT, Complex Systems Research Center, UNH. CSRC, NHOEP, NHFGD and the cooperating agencies make no claim as to the validity or reliability or to any implied uses of these data. NOT FOR NAVIGATION.



Directions: Rt 149 to Reservoir Rd